County Plats
1916

1966.x356.038

T.1N.R4E.

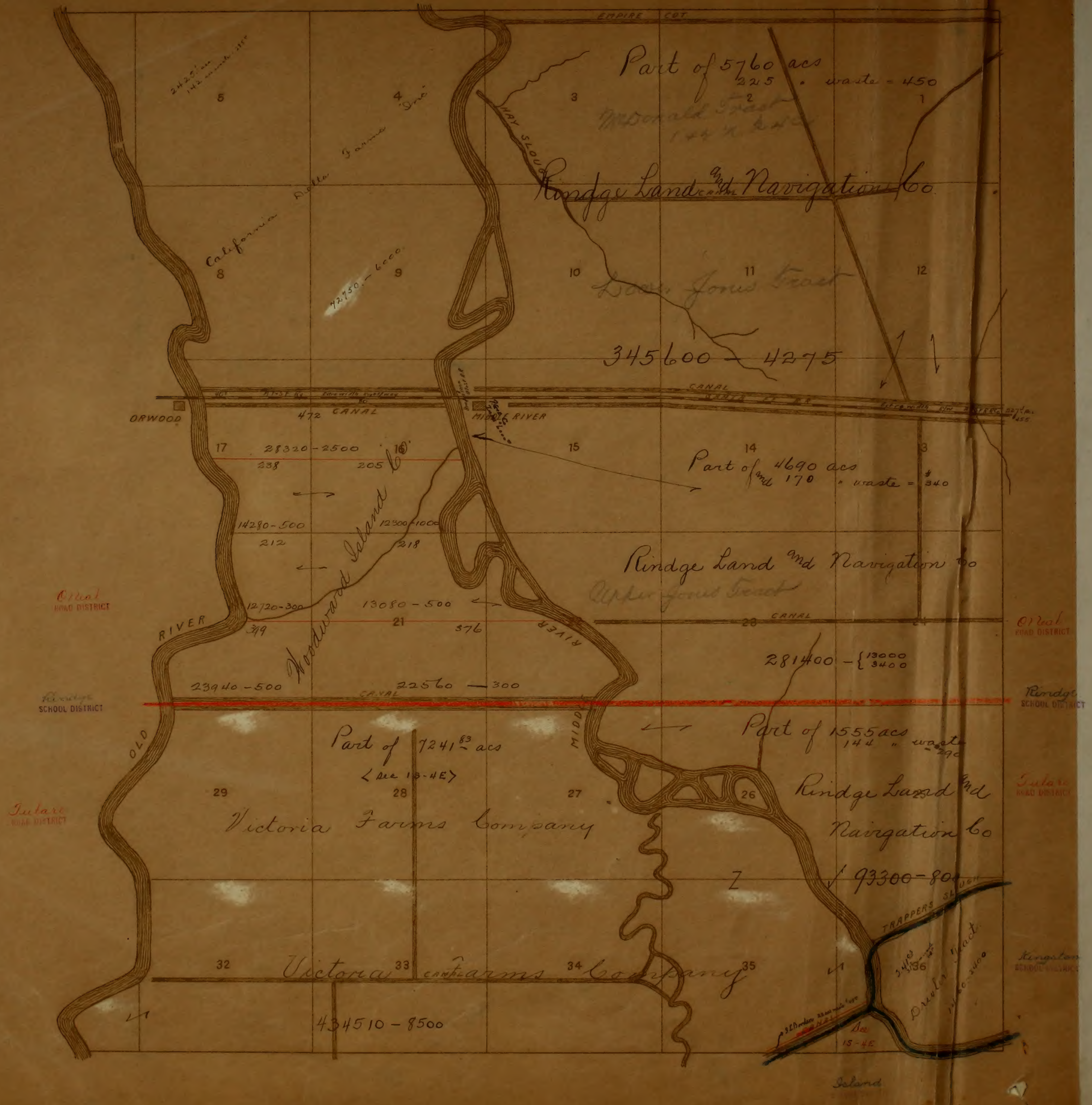
EMPIRE CUT
Part of 5760 acs
225 " waste - 450
5
4
3
2
1
2425 acs
142
California Delta Farms Inc
HAY SLOUGH
McDonald Tract
Rindge Land and Navigation Co
8
9
10
11
12
72750 - 6000
Lower Jones Tract
345600 - 4275
CANAL
SANTA FE R.R.
ORWOOD
472 CANAL
MIDDLE RIVER
17
28320 - 2500
16
238
205
15
14
13
Part of 4690 acs
and 170 " waste = 340
14280 - 500
212
12300 - 1000
218
Woodward Island Co
Rindge Land and Navigation Co
Upper Jones Tract
Orwood
ROAD DISTRICT
12720 - 300
13080 - 500
319
376
21
RIVER
CANAL
Orwood
ROAD DISTRICT
281400 - {13000 3400
23940 - 500
22560 - 300
CANAL
Rindge
SCHOOL DISTRICT
Rindge
SCHOOL DISTRICT
OLD
Part of 7241 63/100 acs
(see 1S-4E)
MIDDLE
Part of 1555 acs
144 " waste 290
Tulare
ROAD DISTRICT
Tulare
ROAD DISTRICT
29
28
27
26
Rindge Land and Navigation Co
Victoria Farms Company
93300 - 800
TRAPPERS SLOUGH
32
33
34
35
36
Victoria Canal Farms Company
Drexler Tract
Kingston
SCHOOL DISTRICT
434510 - 8500
CANAL
See
1S-4E
Island

T.1N.R.5E.

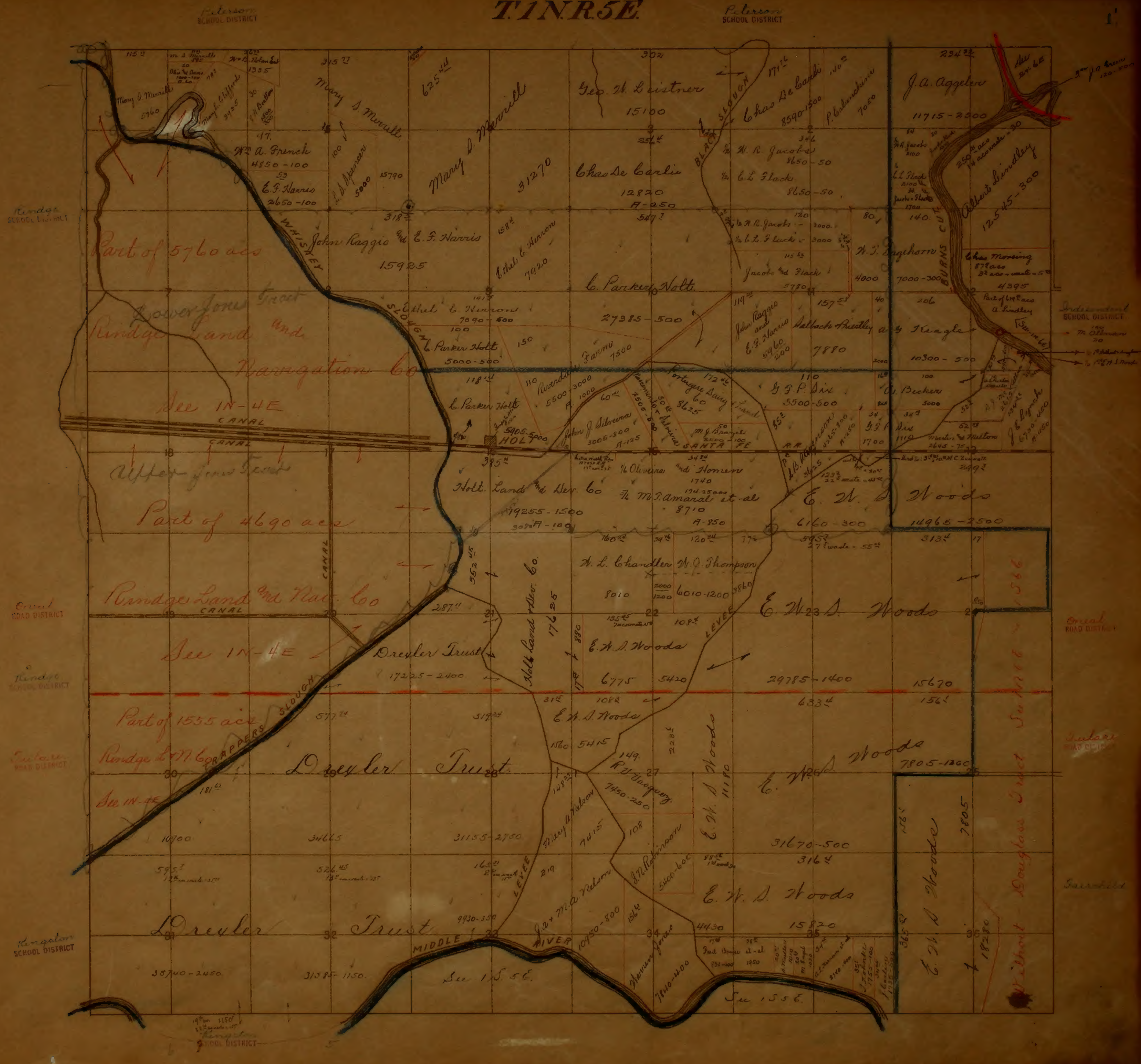
Peterson SCHOOL DISTRICT
Peterson SCHOOL DISTRICT
Rindge SCHOOL DISTRICT
Orwood ROAD DISTRICT
Rindge SCHOOL DISTRICT
Tulare ROAD DISTRICT
Kingston SCHOOL DISTRICT
Independent SCHOOL DISTRICT
Orwood ROAD DISTRICT
Tulare ROAD DISTRICT
Fairchild
Kingston SCHOOL DISTRICT
115
M. S. Merrill 595
20 Chas & Davis 1000-100 A-60
78
H. & B. Nolan Est. 1335
Mary S. Merrill 5760
Mary E. Clifford 2435
30
J. H. Bratton 1500-100
315
Mary S. Merrill
625
47.
Wm. A. French 4850-100
53
E. F. Harris 2650-100
100
L. S. Spencer 5000
15790
Mary S. Merrill
31270
318
WHISKEY SLOUGH
John Raggio and E. F. Harris 15925
158
Ethel E. Herron 7920
Part of 5760 acs
Lower Jones Tract
Rindge Land and Navigation Co
See 1N-4E
CANAL
CANAL
Upper Jones Tract
Part of 4690 acs
Ethel E. Herron 7090-600
100
C. Parker Holt 5000-500
150
118
110
C. Parker Holt 5905-5900
HOLT
385
302
Geo. W. Leistner 15100
3
256
Chas De Carli 12820 A-250
547
C. Parker Holt 27385-500
Riverdale Farms 7500
5500-3000 A-1000
60
John J. Silveira 3005-800 A-125
Nascimento & Silveira 2505-600
50
Portugese Dairy Co 8625
Land
172
M. J. Brazil 2500-100
SANTA FE
BLACK SLOUGH
Chas De Carli 8590-1500
171
140
P. Calanchini 7050
2
346
½ W. R. Jacobs 8650-50
½ C. L. Flack 8650-50
120
½ W. R. Jacobs 3000.
½ C. L. Flack 3000
115
Jacobs and Flack 5780
80
W. F. Dagehorn 4000 7000-300
119
John Raggio and E. F. Harris 5960 200
157
Salbach Priestley and Keagle 7880
40
2000
10300-500
110
G. F. P. Six 5500-500
85
R.R.
L. B. Stevenson 4265-800 A-250 3625
34
G. F. P. Six 1700
168
845
100
A. Becker 5000
349
1110
52
Martin & Melton 2645-75
J. E. Lynch 6730-450 A-450
234
J. A. Aggeler 11715-2500
See 2N-6E
3 J. A. Green 120-500
W. R. Jacobs 2100
C. L. Flack 2100
Jacobs & Flack 1700
250 acs 14 acs waste = 30
Albert Lindley 12545-300
140
BURNS CUT
Chas Morsing 87 acs 3 acs waste = 5
4395
206
Part of 619 acs A. Lindley
See 1N-6E
M. Ollman 20
1/2 Albert Lindley
E. W. S. Woods
249
Oliveira and Homen 1740
174.25 acs
M. J. Amaral et-al 8710 A-850
Holt Land and Dev. Co 19255-1500
A-100
160
39
120
77
595
27 waste = 55
W. L. Chandler
W. J. Thompson
8010
2000 1200
6010-1200
3860
E. W. S. Woods 6160-300
14965-2500
313
17
952
Rindge Land and Nav. Co
CANAL
19
20
CANAL
See 1N-4E
287
21
Dreyler Trust 17225-2400
Holt Land & Dev. Co 17625
880
22
135 waste
108
E. W. S. Woods 6775
5420
LEVEE
E. W. 23 S. Woods
29785-1400
15670
Part of 1555 acs
Rindge L & N. Co
TRAPPERS SLOUGH
577
519
31
1082
E. W. S. Woods
633
156
1560 5415
149.
R. V. Vasquez 7450-250
27
228
E. W. S. Woods 11180
E. W. S. Woods 7805-1200
26
25
30
29
28
Dreyler Trust
See 1N-4E
181
10900
34665
31155-2750
148
Mary A. Nelson 7415
108
J. N. Robinson 5400-600
31670-500
316
156
7805
E. W. S. Woods
595
526
165
219
LEVEE
Ja & M. A. Nelson 10950-800
156
E. W. S. Woods 15820
Dreyler Trust
31
32
9930-350
33
34
4430
35
36
MIDDLE RIVER
Warren Jones 7840-400
Fred Bouse et-al 850-400 1950
365
18280
Wilhelt-Douglass Tract See 1N-6E
35740-2450
31385-1150.
See 1S.5E.
See 1S.5E.
1150

T.1N.R.6E.

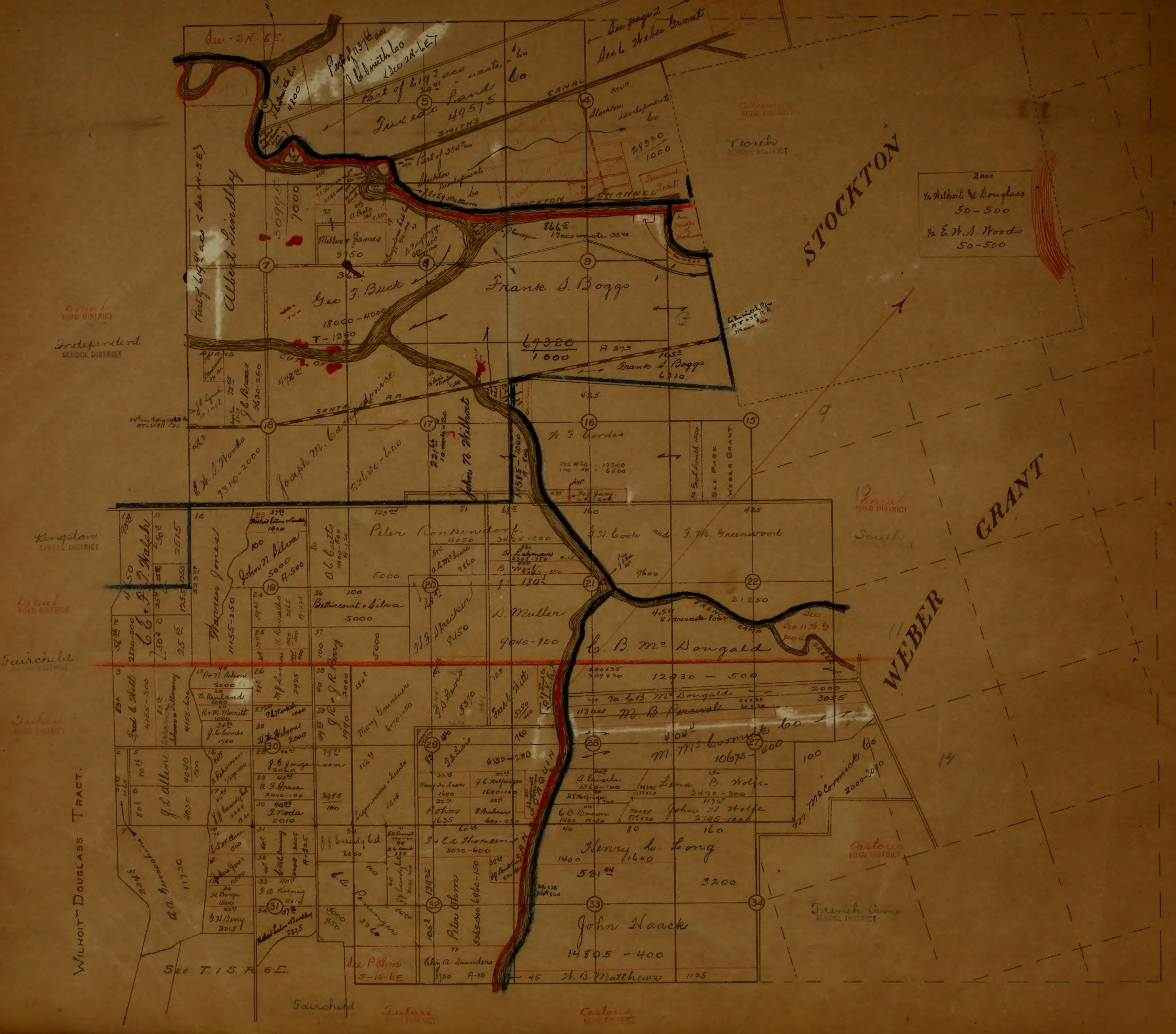
Calaveras ROAD DISTRICT
North SCHOOL DISTRICT
See · 2N · 6E.
Part of 1137th acs J.C. Smith Co <See 2N-6E>
J.C. Smith Co 4200
Part of 619 acs
29 " waste
Tuxedo Land 49575
Co
See page 2 Sec 6 Weber Grant
CANAL
SMITH'S
Part of 354 acs
Stockton Development Co
Stockton Development Co
28330
1000
Terminal Tract
STOCKTON CHANNEL
F.O. & E.J. Matteson
Miller & James 3750
A. Prato
Albert Lindley
Part of 619 acs <See 1N-5E>
3090
7000
Geo F. Buck
18000-4000
T-1250
866
17 acs waste 35
Frank S. Boggs
69320
1000
A 275
105
Frank S. Boggs
6310
425
BURNS
CUT OFF
472
J.C. Brass
3630-250
SANTA FE R.R.
Joseph M. Carey
33640-600
E.W.S. Woods
7310-2000
John N. Wilhoit
11595-1000
H. F. Cordes
295 @ 60 : 17700
130 - 50 : 6500
SEE PAGE WEBER GRANT
STOCKTON
½ Wilhoit & ½ Douglass 50-500
½ E.W.S. Woods 50-500
Calaveras ROAD DISTRICT
North SCHOOL DISTRICT
Central ROAD DISTRICT
Independent SCHOOL DISTRICT
Kingston SCHOOL DISTRICT
Central ROAD DISTRICT
Fairchild SCHOOL DISTRICT
Tulare ROAD DISTRICT
F.J. Walsh
2515
1255
Warren Jones
11155-250
John N. Silva
5000
A-500
O.C. Cutts
4800-800
Peter Ronkendorf
4050
5000
125
81
3425-900
A.L. McIsaac 2860
H. Lehman
B. West
180
Bettencourt & Silva 5000
J.F. Strecker 8450
D. Muller
9040-800
J.H. Cook and F.M. Greenwood.
140
425
9600
21250
450
41 acs waste 80
FRENCH CAMP CREEK
See Sec 11 W.G. page 4
C.B. McDougald
12930 — 500
70 C.B. McDougald
113 acs M.B. Percival
2000
3055
404 M. McCormick Co
10675-400
100
M. McCormick Co
2000-3000
Central ROAD DISTRICT
South SCHOOL DISTRICT
WEBER GRANT
C.E. Walsh
2520-200
Fred C. Witt
4155-500
Johnson & Tillmany
4155-600
P. & N. Achon 2000
N. Reuland 1000
R. & M. Merritt 1000
J.E. Combs 1740
M.J. Lima 2925
G.L. Merkel 1000
H.H. Wilson 2000
J.C. & J.R. Perry 2000
1990
Mary Greunauer
6170-150
F.S. Lewis 5370
Fred C. Witt 5250
J.L. Allen
4040
4030
A. Rehmann
J.J. Cassady Est
J.G. Jurgensen 2000
A.J. Greese 2000-100
T. Noda 2010
3995
100
Lagomarsino & Zuerlo
4515
T.S. Lewis
4150-280
Mary De Leon 1690
J.C. Wolfinger 1690-100
P. Ohm 1635
A. Eisele 1560-100
Lena B. Wolfe 3420-300
John H. Wolfe 2795-1000
C.B. Bacon 1400
H.J. Wolfinger
Henry C. Long
1400
1600
521
3200
J. & E.A. Thomsen 3030-600
J.J. Cassady Est 2500
E.L. McClure 500
Andrew Jones 2000
H. Borge 1500
G.H. Berry 2015
J.A. Koenig 2010
Wilhoit Eaton & Buckley 2895
A.A. Giovacchini
11730
Peter Ohm
5365-1500
6960-150
John Haack
14805 - 400
SAN JOAQUIN RIVER
Eliza A. Saunders
3150 A-50
See P. Ohm 5-1S-6E
45
H.B. Matthews
1125
SEE T.1S.R.6E.
French Camp SCHOOL DISTRICT
Castoria ROAD DISTRICT
WILHOIT-DOUGLASS TRACT.
Fairchild
Tulare ROAD DISTRICT
Castoria ROAD DISTRICT
5
4
7
8
9
18
17
16
15
19
20
21
22
30
29
28
27
31
32
33
34

T1NR7E

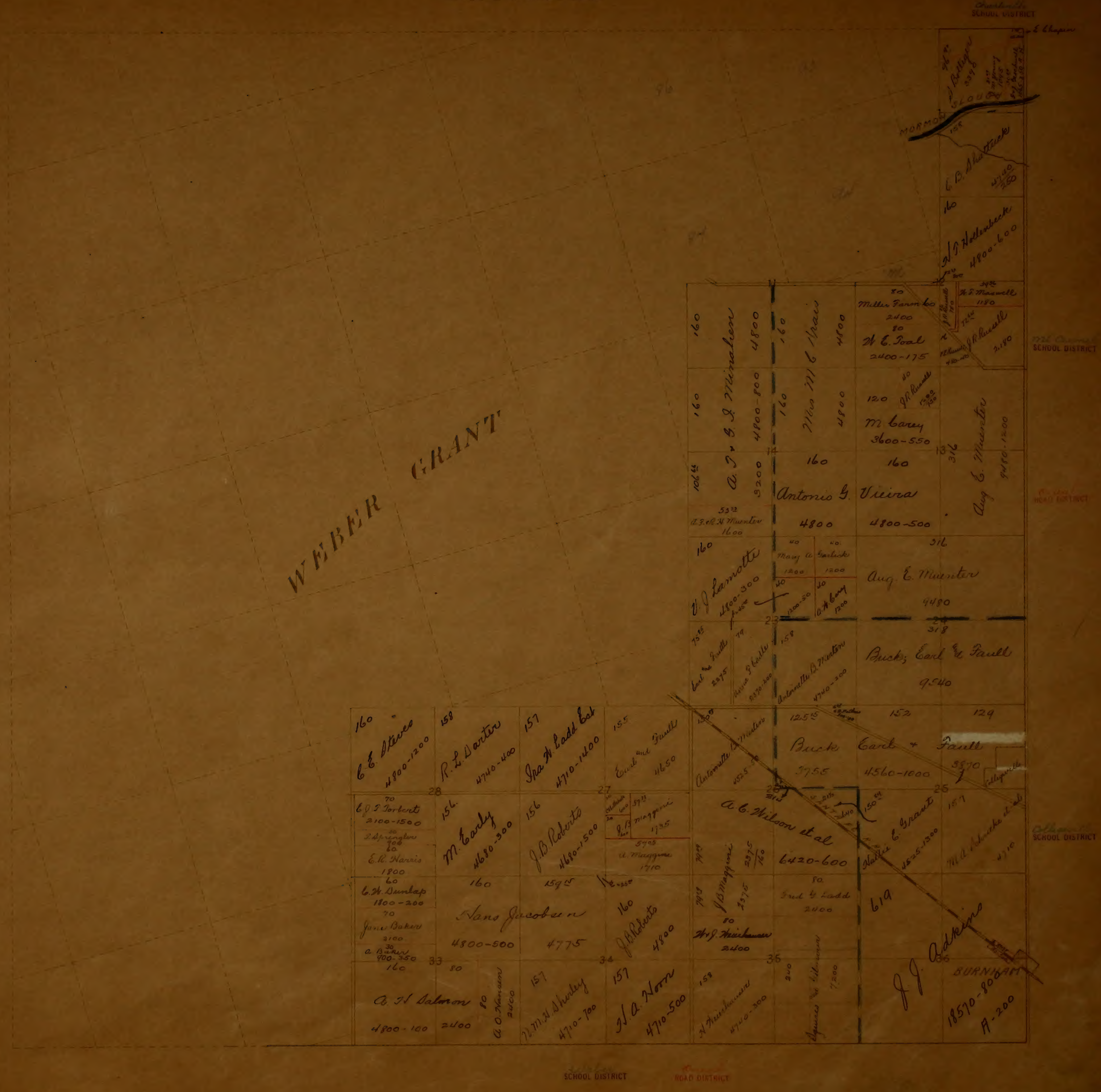
WEBER GRANT
MORMON SLOUGH
E. Chapin
J. Bolliger
3390
M. Young
1045
C. B. Shattuck
4110
250
158
160
N. T. Hollenbeck
4800-600
SCHOOL DISTRICT
SCHOOL DISTRICT
ROAD DISTRICT
SCHOOL DISTRICT
SCHOOL DISTRICT
ROAD DISTRICT
160
A. J. & G. J. Minahen
4800
160
4800-800
106 66/100
3200
53 32/100
A. J. & R. H. Muenter
1600
160
Miss M. C. Nash
4800
160
4800
14
160
Antonio G. Vieira
4800
160
4800-500
80
Miller Farm Co
2400
80
W. E. Toal
2400-175
34 96/100
H. T. Maxwell
1180
J. R. Russell
780
72 64/100
J. R. Russell
2180
40
J. R. Russell
1200
150
120
M. Carey
3600-550
13
316
Aug. E. Muenter
9480-1200
160
V. J. Lamotte
4800-300
40
Mary A. Garlick
1200
40
1200
40
1200-50
40
A. H. Carey
1200
316
Aug. E. Muenter
9480
23
24
318
Buck; Earl & Faull
9540
75 85/100
Earl & Faull
2275
79
Anna G. Gable
2370-200
158
Antoinette B. Muenter
4740-300
160
C. E. Steves
4800-1200
158
R. L. Darter
4740-400
157
Ira H. Ladd Est.
4710-1400
155
Earl and Faull
4650
150
Antoinette B. Muenter
4525-50
125 15/100
Buck Earl & Faull
3755
152
4560-1000
129
3870
Collegeville
28
27
26
25
70
C. J. T. Torbert
2100-1500
30
T. Sprengler
900
60
E. R. Harris
1800
60
C. H. Dunlap
1800-200
70
Jane Baker
2100
30
A. Baker
900-350
156
M. Early
4680-300
156
J. B. Roberts
4680-1500
57 83/100
Maggini
1735
J. B.
57 05/100
A. Maggini
1710
160
159 15/100
Hans Jacobsen
4800-500
4775
160
J. B. Roberts
4800
79 9/100
J. B. Maggini
2375
160
2375
80
H. J. Heinekamer
2400
A. C. Wilson et al
6420-600
80
Fred G. Ladd
2400
150 84/100
Nellie E. Grant
4525-1300
157
M. A. Schnicke et al
4710
619
J. J. Adkins
18570-800
A-200
BURNHAM
33
160
A. H. Salmon
4800-100
80
2400
80
A. O. Hanson
2400
34
157
N. M. H. Shirley
4710-700
157
J. A. Hoon
4710-500
35
158
H. Heinekamer
4740-300
240
Squires & Gilmore
7200
36

T.1N.R.8E.

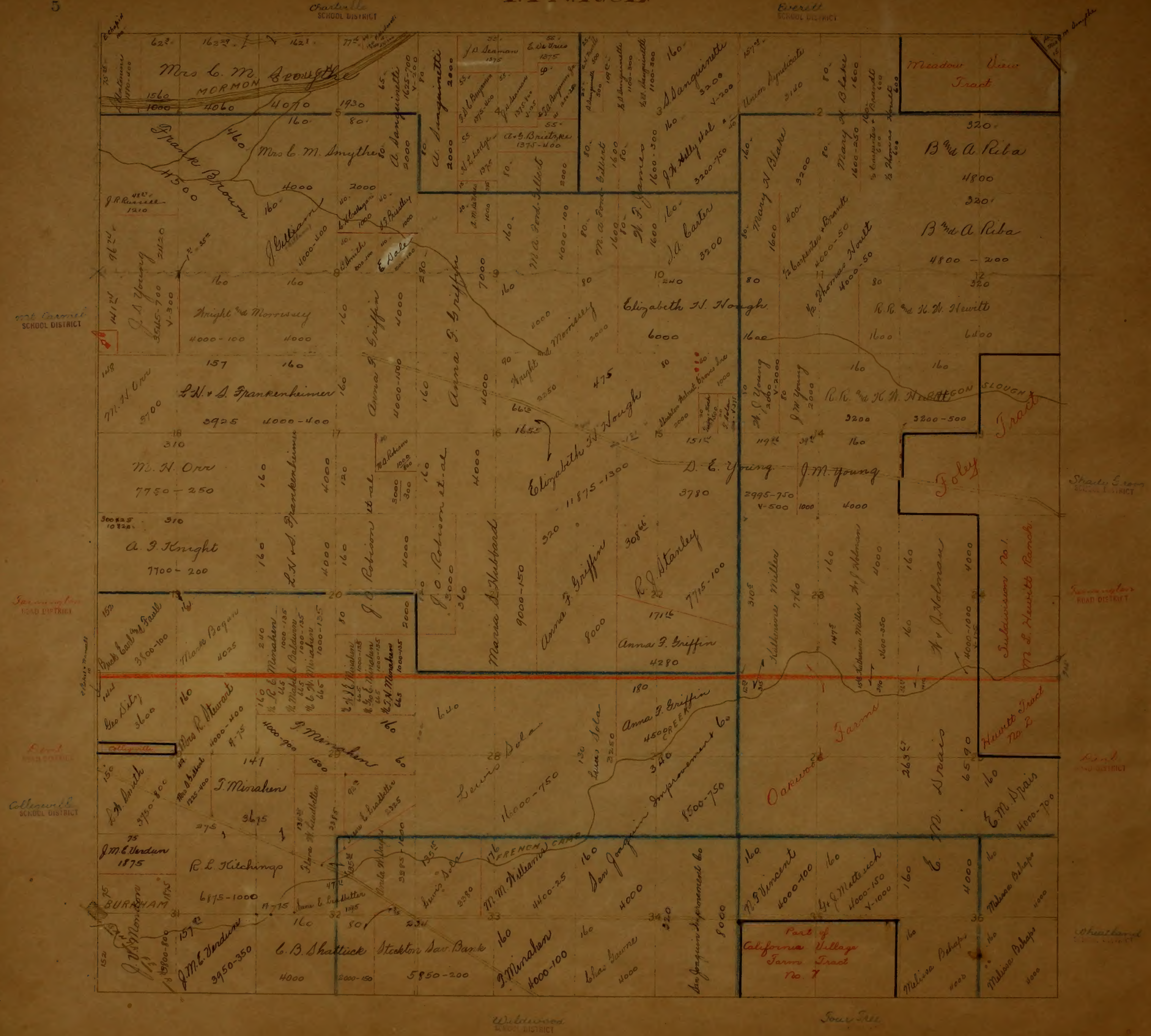
Charterville SCHOOL DISTRICT
Everett SCHOOL DISTRICT
Mt Carmel SCHOOL DISTRICT
Farmington ROAD DISTRICT
Alpine ROAD DISTRICT
Collegeville SCHOOL DISTRICT
Stanley Everson SCHOOL DISTRICT
Farmington ROAD DISTRICT
Alpine ROAD DISTRICT
Wheatland
Wildwood SCHOOL DISTRICT
Four Tree
Mrs C. M. Smythe
MORMON
1560
4060
4070
1930
Frank Brown
4300
Mrs C. M. Smythe
4000
2000
A. Sanguinetti
J. B. Seaman
E. De Vries
A. & G. Brietzke
1375-400
S. Sanguinetti
3200
Union Syndicate
J. H. Tallyntal
Mary H. Blake
Meadow View Tract
B. & A. Riba
4800
320
B. & A. Riba
4800 - 200
J. R. Russell
1210
J. Gilliam
E. Sola
J. S. Young
Knight & Morrissey
4000-100
4000
Anna F. Griffin
Anna F. Griffin
M. A. Pond-Gillett
M. A. Pond-Gillett
W. F. James
J. A. Carter
Elizabeth H. Hough
6000
Le Carpenter & Brandt
Le Thomas Hoult
R. R. & H. H. Hewitt
1600
6400
M. H. Orr
L. H. & S. Frankenheimer
3925
4000-400
Knight and Morrissey
Elizabeth H. Hough
Stockton Pulmat Brewing Ass
M. J. Young
J. M. Young
R. R. & H. H. Hewitt
HUDSON SLOUGH
3200
3200-500
Foley Tract
M. H. Orr
7750 - 250
L. H. & S. Frankenheimer
J. G. Robison et al
J. O. Robison et al
Maria L. Hubbard
Elizabeth H. Hough
11875-1300
D. E. Young
3780
J. M. Young
2995-750
V-500
1000
4000
A. F. Knight
7700 - 200
Anna F. Griffin
R. J. Stanley
7715-100
Katherine Miller
Katherine Miller Wm. J. Holman
Wm. J. Holman
Subdivision No. 1
M. S. Hewitt Ranch
Fred. Earl & Wm. Fowle
3500-100
Marie Bogan
4025
Anna F. Griffin
4280
Anna F. Griffin
4500
CREEK
Geo Sitz
3600
Mrs R. Stewart
4000-400
P. Minahen
4000-900
Collegeville
Lewis Sola
16000-750
Lewis Sola
3250
San Joaquin Improvement Co
8500-750
Oakwood Farms
Hewitt Tract No. 2
E. M. Spais
E. M. Spais
4000-700
L. A. Smith
3950-800
J. Minahen
3675
J. M. E. Verdun
1875
R. L. Hitchings
6875-1000
BURNHAM
Laura E. Leadbetter
FRENCH CAMP
M. M. Williams
4400-25
San Joaquin Improvement Co
4000
N. F. Vincent
4000-100
Geo. J. Metterich
4000-150
V-1000
Melissa Bishop
Melissa Bishop
Melissa Bishop
J. M. E. Verdun
3950-350
C. B. Shattuck
4000
Stockton Sav. Bank
5850-200
2000-150
P. Minahen
4000-100
Chas Gaume
4000
Part of California Village Farms Tract No. 7

T.1N.R.9E.

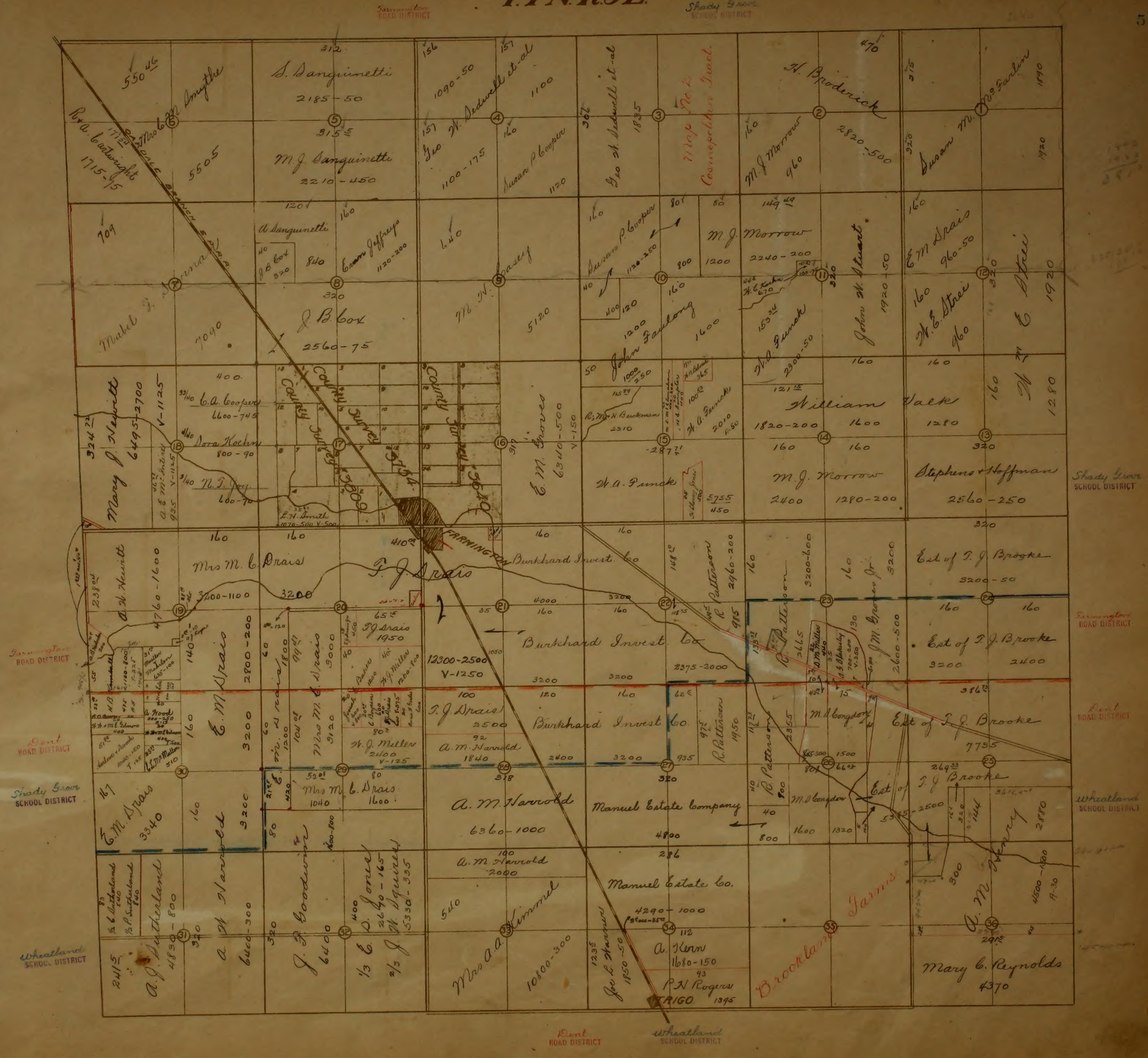

Farmington ROAD DISTRICT
Shady Grove SCHOOL DISTRICT
Mrs C. M. Smythe
550
5505
Rev. A. Cartwright
1715-75
S. Sanguinetti
2185-50
M. J. Sanguinetti
2210-450
Geo. W. Sedwell et al
1090-50
1100-175
1100
Susan P. Cooper
1120
Geo. W. Sedwell et al
1835
Map No 2 Consolidated Tract
H. Broderick
2820-500
M. J. Morrow
960
Susan M. McFarlin
1890
1920
Mabel J. Lorraine
7090
A. Sanguinetti
J. B. Cox
840
Evan Jeffreys
1120-200
J. B. Cox
2560-75
M. N. Casey
5120
Susan P. Cooper
1120-250
M. J. Morrow
1200
2240-200
John Fawlong
1600
W. A. Gunck
2300-50
John W. Stuart
1920-50
E. M. Drais
960-50
W. E. Streit
960
W. E. Streit
1920
Mary J. Hewitt
6495-2700
V-1125
C. A. Cooper
6600-745
Dora Koehn
800-90
N. T. Gray
600-70
L. N. Smith
1070-500 V-500
County Survey
E. M. Groves
6340-500
V-150
Mrs. H. Buckmann
2310
W. A. Gunck
2010
W. A. Punck
5755
450
William Valk
1820-200
1600
1280
M. J. Morrow
2400
1280-200
Stephens & Hoffman
2560-250
W. M.
1280
FARMINGTON
Mrs M. C. Drais
T. J. Drais
3200-1100
3200
Burkhard Invest. Co
A. W. Hewitt
4760-1600
E. M. Drais
2800-200
Mrs M. C. Drais
3000
T. J. Drais
1950
12300-2500
V-1250
Burkhard Invest Co
2375-2000
R. Patterson
2960-200
B. Patterson
3200-600
J. M. Groves Jr
3200
2600-500
Est of T. J. Brooke
3200-50
Est of T. J. Brooke
3200
2400
W. J. Miller
A. Wood
E. M. Drais
3200
M. S. Drais
1200
Mrs M. C. Drais
3120
W. J. Miller
2400
V-125
T. J. Drais
2500
A. M. Harrold
1840
Burkhard Invest Co
2400
3200
R. Patterson
1950
R. Patterson
2355
M. A. Congdon
Est. of T. J. Brooke
7735
E. M. Drais
3340
A. M. Harrold
3200
Mrs M. C. Drais
1040
1600
A. M. Harrold
6360-1000
Manuel Estate Company
4800
M. A. Congdon
1600
1320
Est of T. J. Brooke
2500
C. M. Henry
2880
4500-1300
A. J. Sutherland
4830-800
A. W. Harrold
6600-300
J. J. Goodwin
6400
1/3 E. D. Jones
2640-165
2/3 J. W. Squires
5330-395
A. M. Harrold
2000
Mrs A. A. Kimmel
10800-300
Joe L. Hanna
1850-50
Manuel Estate Co.
4290-1000
A. Kern
1680-150
P. N. Rogers
1395
TRIGO
Brooklawn Farms
Mary C. Reynolds
4370
Shady Grove SCHOOL DISTRICT
Farmington ROAD DISTRICT
Dent ROAD DISTRICT
Wheatland SCHOOL DISTRICT
Dent ROAD DISTRICT
Wheatland SCHOOL DISTRICT

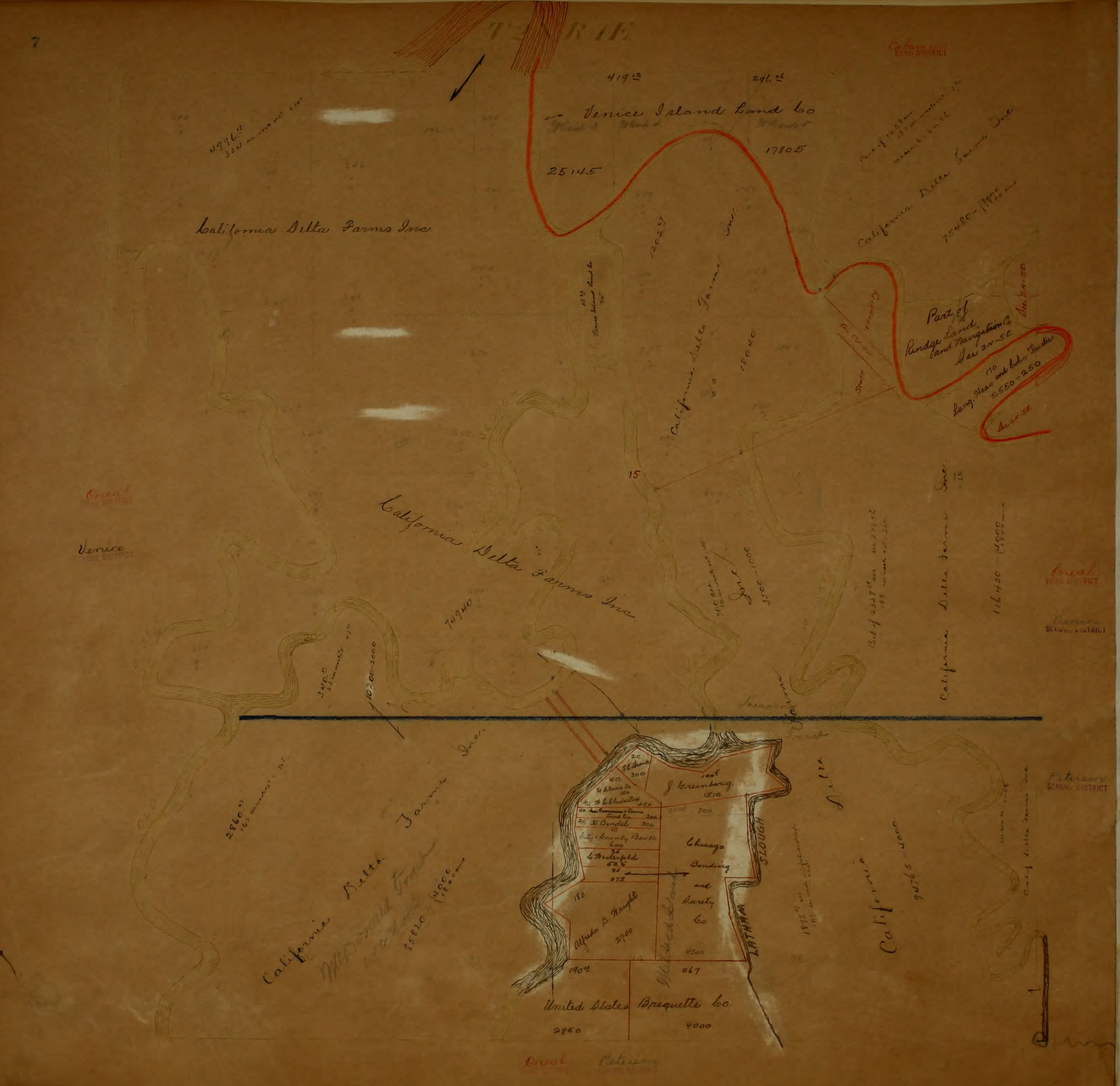
T2N R4E
Orwood Road District
419 22
296 26
Venice Island Land Co
25145
17805
4976 43
California Delta Farms Inc
Part of 1258 acres
California Delta Farms Inc
15480-1900
Part of
Rindge Land and Navigation Co
Sec 2N-5E
170
Lang, Haas and Cohn Trustees
2550-250
Sec 2N-5E
Sec 2N-5E
State
15
13
18040
California Delta Farms Inc
Orwood Road District
Venice School District
California Delta Farms Inc
74940
3500-1000
116430-14000
California Delta Farms Inc
Orwood Road District
Venice School District
340 40
10200-2000
Peterson School District
2860 40
California Delta Farms Inc
McDonald Tract
25820
20
F. L. Shank
300
40
100 5
J. Greenberg
1510
H. Cobb
250
San Francisco + Fresno Land Co
300
20
H. Bendel
300
40
City + County Bank
600
35
C. Westerfeld
25
375
Chicago Bonding and Surety Co
300
180
Alfreda S. Knight
2700
4500
190 02
267
LATHAM SLOUGH
United States Briquette Co.
2860
4000
California
9476-1000
1895 32
Orwood Road District
Peterson School District

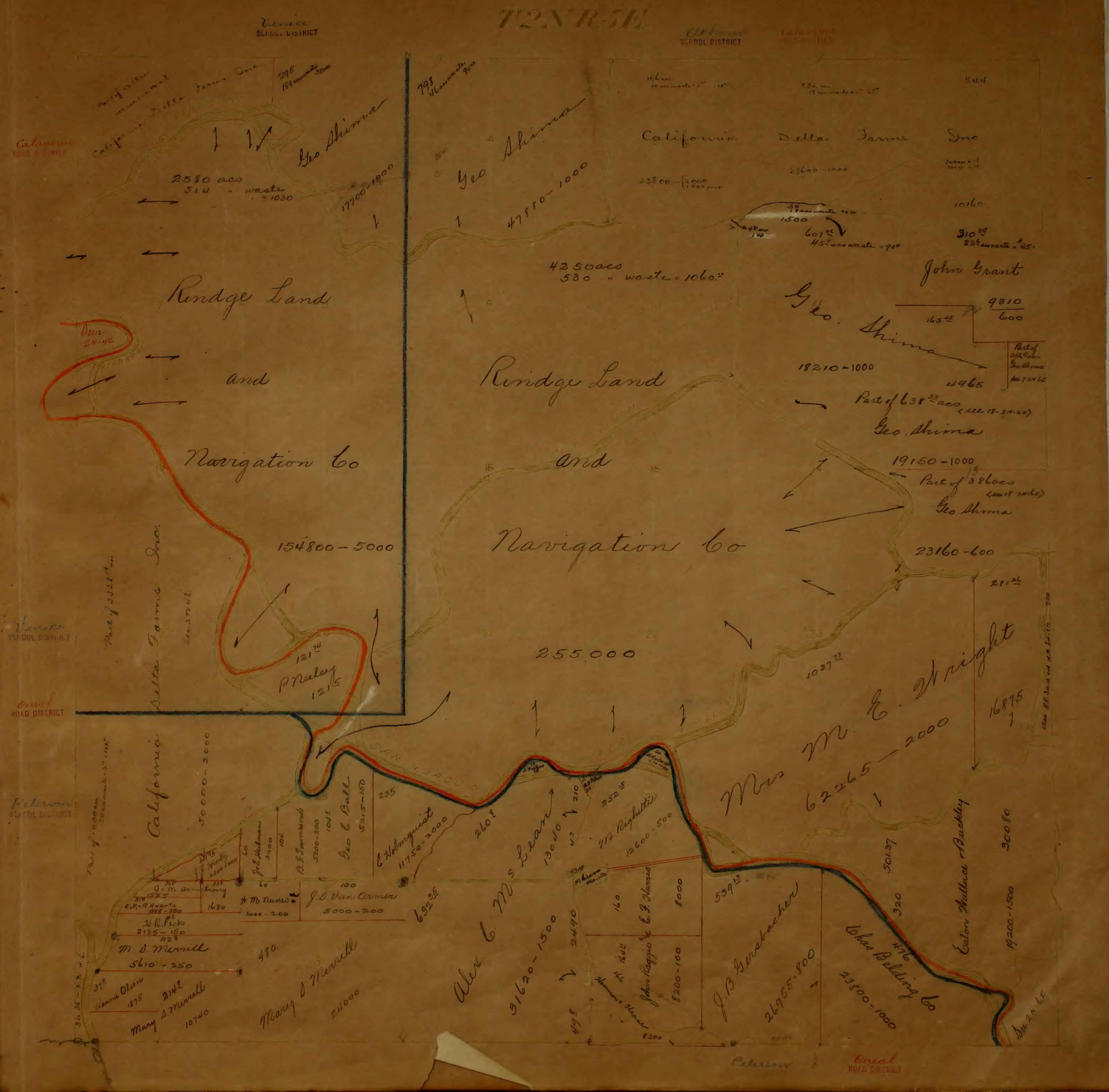
T2NR5E
Venice
SCHOOL DISTRICT
Elkhorn
SCHOOL DISTRICT
Calaveras
ROAD DISTRICT
Calaveras
ROAD DISTRICT
California Delta Farms Inc
295
189 acs waste 3500
Geo Shima
2580 acs
514 " waste = 1030
17700-1000
798
Geo Shima
47880-1000
Rindge Land and Navigation Co
California Delta Farms Inc
23800-
27600-1000
544
10160
50
1500
607
45 acs waste = 90
310
22 acs waste = 45-
4250 acs
530 " waste = 1060
John Grant
Geo. Shima
9310
600
165
Part of 256 acs Geo Shima Sec 7-2N-6E
18210-1000
4965
Part of 638 acs (Sec 18-2N-6E)
Geo. Shima
19150-1000
Part of 386 acs (Sec 18-2N-6E)
Geo Shima
23160-600
Rindge Land and Navigation Co
154800-5000
255.000
Venice
SCHOOL DISTRICT
Part of 333 acs
California Delta Farms Inc
121
P Neeley
1215
Oneal
ROAD DISTRICT
Peterson
SCHOOL DISTRICT
Part of 1000 acs
California
50000-2000
SAN JOAQUIN
J. Hinds
3500-200
60
J. E. Heilman
3000
104
B. F. Townsend
5200-200
104
Geo E Ball
5215-150
235
E. Holmquist
11750-2000
G. W. Armstrong
1555
E. P. & R. Hearts
1555-350
1680
60
100
A. M. Nunes
3000-200
J. D. Van Ormer
5000-200
632
H. R. Picks
2135-150
112
M. S. Merrill
5610-250
480
37
Nannie Olsen
1875
214
Mary S. Merrill
10740
Mary S. Merrill
21000
260
Alex C McLean
13010
31620-1500
210
43
2490
49
252
M. Righetti
12600-500
A. D. Peters
35
160
E. F. Harris
8000
164
166
Hammer & Hasel
John Raggio
8200-100
8300
Mrs M. E. Wright
62265-2000
1037
281
16875
539
J. B. Gensbacher
26955-800
501.37
320
476
Chas Belding Co
23800-1000
Eaton Wallace & Buckley
30080
19200-1500
Sec 2N-6E
Peterson
Oneal
ROAD DISTRICT

Elkhorn
SCHOOL DISTRICT

Elkhorn

Calaveras
ROAD DISTRICT

T.2N.R.6E.

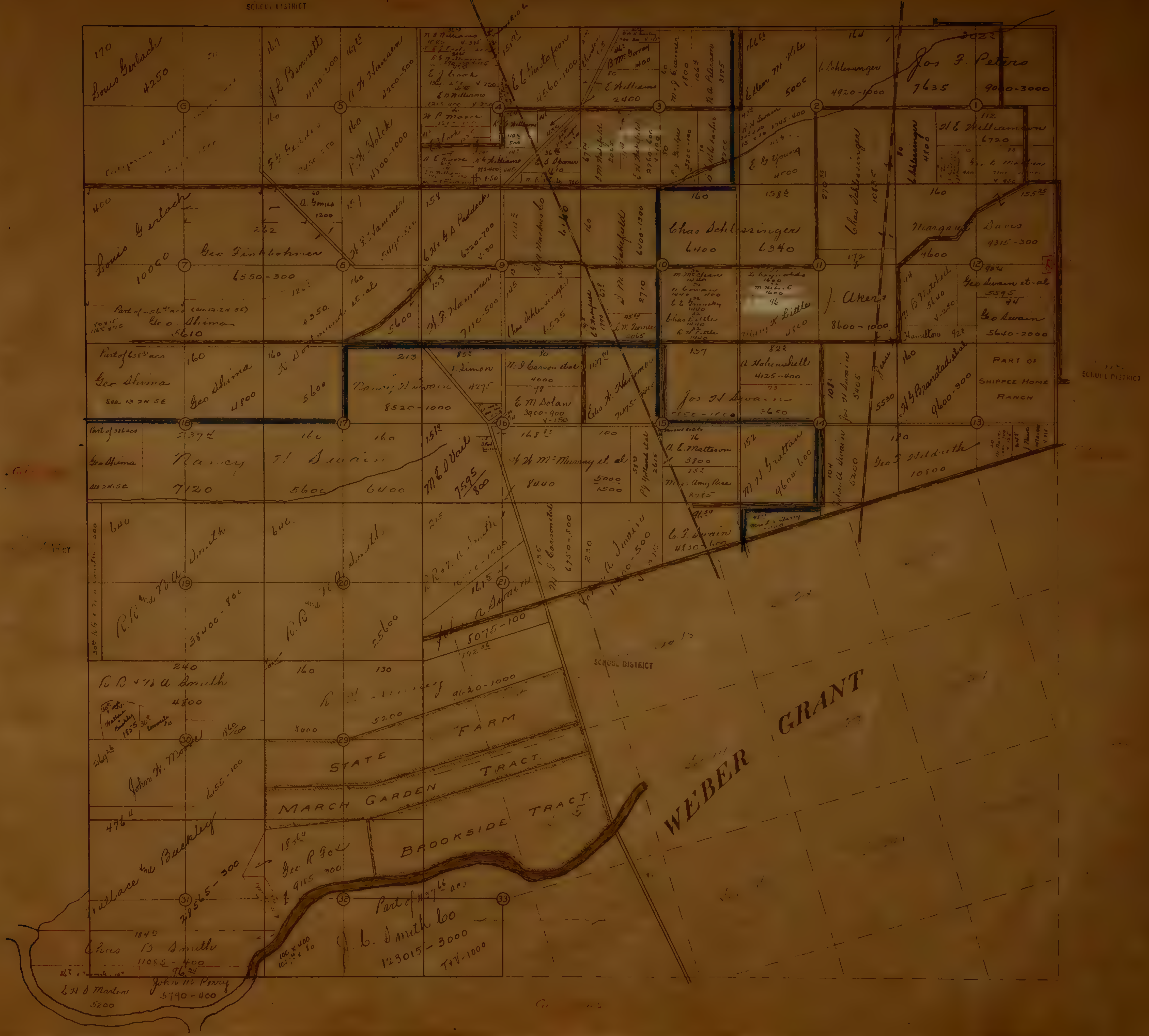
SCHOOL DISTRICT
Louis Gerlach
4250
J L Bennett
N H Hansen
E G Gustafson
4560-1000
E Williams
2400
B McGarry
Ellen M Hale
5000
L Schlesinger
4920-1000
Jos F Peters
7635
9000-3000
G G Geddes
F H Volck
4500-1000
E G Young
4500
Chas Schlesinger
N E Williamson
6720
Louis Gerlach
10000
Geo Finkbohner
6550-300
A Gomes
1200
H F Hammer
G W & S Paddock
6320-700
Chas Schlesinger
6400
6340
Margaret Davis
4600
4315-300
Geo Shima
5610
4350
5600
H F Hammer
7110-500
Chas Schlesinger
1525
2710
J Akers
8600-1000
N B Mitchell
Geo Swain et al
5595
Geo Swain
5640-2000
Hamilton
Part of 63 acs
Geo Shima
Sec 13 2N 5E
Geo Shima
4800
5600
Nancy H Swain
8520-1000
I Simon
4275
W I Carson et al
4000
E M Dolan
3900-900
A Hohenshell
4125-400
Jos H Swain
3650
Jos H Swain
5405
N G Branstad et al
9600-300
PART OF
SHIPPEE HOME
RANCH
SCHOOL DISTRICT
Part of 38 acs
Geo Shima
Sec 2N 5E
Nancy H Swain
7120
5600
6400
M E D Vail
7595
800
A H McMurray et al
8440
5000
1500
A E Matteson
3800
Miss Amy Rice
3785
M J Grattan
9600-600
Geo F Wildreth
10800
C F Swain
4830-600
R R and N A Smith
38400-800
R R and N A Smith
5600
W I Carson et al
6750-800
John A Swain
5075-100
SCHOOL DISTRICT
R R & N A Smith
4800
4020-1000
5200
4000
John W Moore
1860
600
1655-100
STATE FARM
MARCH GARDEN TRACT
BROOKSIDE TRACT
WEBER GRANT
Wallace and Buckley
48565-300
Geo R Fox
9165-300
Part of 11376 acs
A L Smith Co
123015-3000
T&V-1000
Chas B Smith
11085-400
John W Perry
5790-400
L H S Martin
5200
1
2
3
4
5
6
7
8
9
10
11
12
13
14
15
16
17
18
19
20
21
29
30
31
32
33

NW¼ T.2N R.7E.

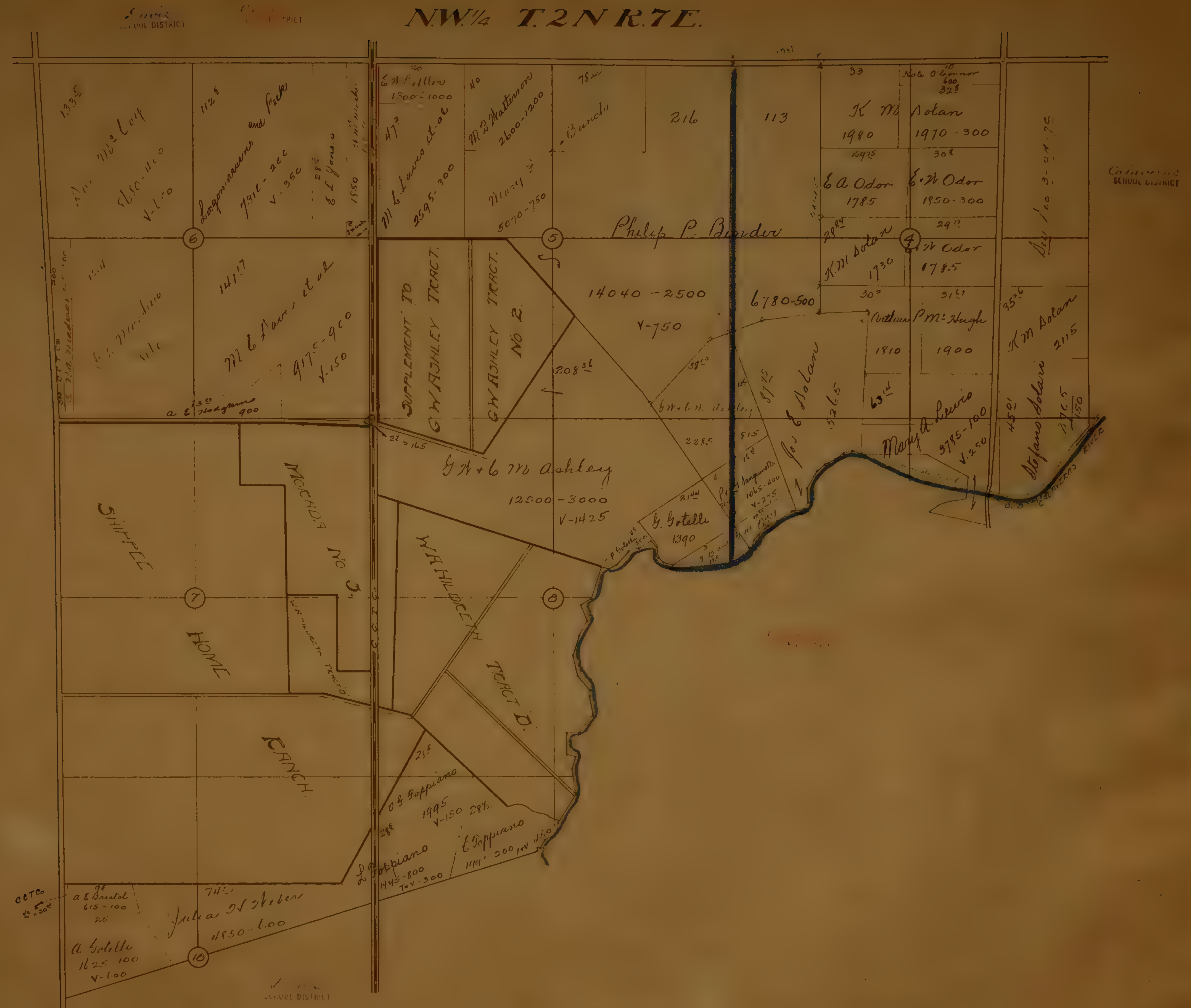
Lewis
SCHOOL DISTRICT
DISTRICT
Camanche
SCHOOL DISTRICT
SCHOOL DISTRICT
6
5
4
7
8
18
133⅖
McCoy
5650-400
V-150
112⅖
Lagomarsino and Fick
7316-200
V-350
28⅖
E. L. Jones
1850
20
E. H. Lillie
1300-1000
47²
M. C. Lewis et al
2595-300
40
M. D. Watterson
2600-1200
Mary
5070-750
78
Burch
216
113
1751
33
10
Kate O'Connor
600
32⅞
K. M. Solan
1980
1970-300
29⅞
30⅞
E. A. Odor
1785
E. H. Odor
1950-300
28⁸⁴
29⁷²
K. M. Solan
1730
H. Odor
1785
Philip P. Bender
14040-2500
V-750
6780-500
30²
31⁶⁷
Arthur P. McHugh
1810
1900
35²⁶
K. M. Solan
2115
Mary A. Lewis
9785-100
V-250
45⁰¹
Stefano Solari
1765
150
CALAVERAS RIVER
141¹⁷
M. C. Lewis et al
9175-900
V-150
A. E. Hodgkins
13³³
900
SUPPLEMENT TO G W ASHLEY TRACT.
G W ASHLEY TRACT. NO 2.
208³⁶
38¹⁵
G. W. & C. M. Ashley
22 = 16.5
G. W. & C. M. Ashley
12500-3000
V-1425
228.5
815
87½
Jos. C. Solan
326.5
63¹⁴
21⁴⁴
G. Gotelli
1390
P. Gotelli
1065-400
V-275
SHIPPEE HOME RANCH
MOCADA NO 3.
C C T Co
WAHLDCETH TRACT D.
WAHLDCETH TRACT D.
28⅖
O. G. Toppiano
1995
V-150
28½
28⁸
L. Toppiano
1445-800
V-300
E. Toppiano
1195 200
C C T Co
98
A. E. Bristol
615-100
25
74
Julia N. Weber
1850-600
A. Gotelli
1125 100
V-600

NE. ¼ T. 2 N. R. 7 E.

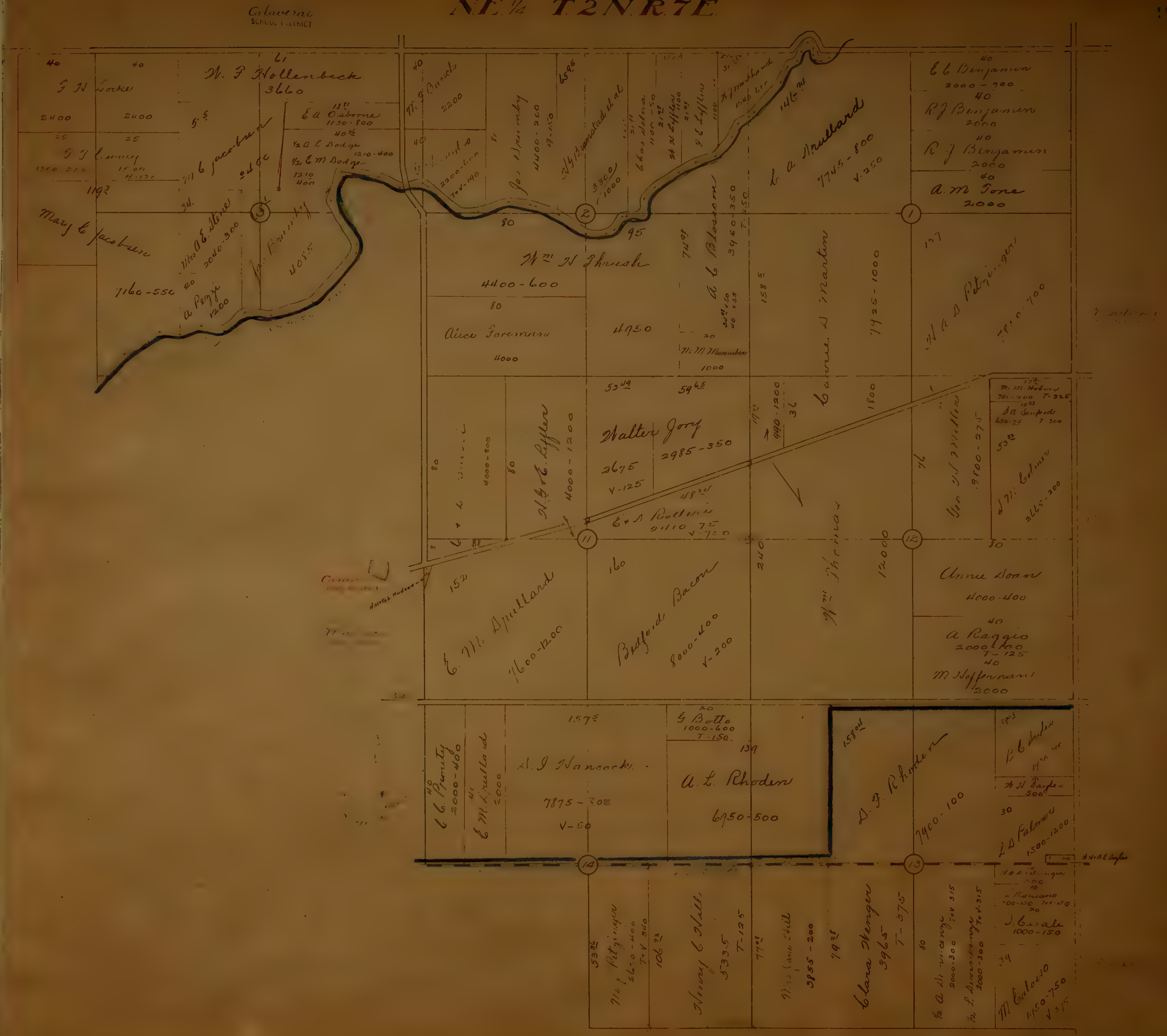
Calaveras
SCHOOL DISTRICT
40
F H Locke
2400
40
2400
W. F. Hollenbeck
3660
5.5
E A Osborne
1130-800
½ A L Dodge
1210-400
½ E M Dodge
1210
400
25
F J Emery
1500 250
25
1500
119¾
M C Jacobsen
2400
34.
Mary C Jacobsen
7160-550
Mrs A E Stone
2040-300
20
A Penzi
1200
Jo. Brumby
4085
W. F. Burch
2200
40
2200-600
T+V-190
Jo. Brumby
4400-200
T-150
65⁹⁶
N J Bjornstad et al
3300
1000
Chas Nelson
1100-50
N N Leffler
1100
F E Leffler
1100
H J Muchhard
14628
E A Arullard
7745-800
V-250
40
E C Benjamin
2000-700
40
R J Benjamin
2000
40
R J Benjamin
2000
40
A. M Tone
2000
1
2
3
80
95
Wm N Thrush
4400-600
80
Alice Foreman
4000
4950
74⁹⁸
A C Blossom
3950-350
T-250
20
M M Macomber
1000
158⁸
Carrie D Martin
7925-1000
157
H A D Petzinger
7800-700
53⁴⁹
59⁶⁵
Walter Jory
2675
V-125
2985-350
48²⁴
E & A Rollini
2110-75
V-750
80
4000-800
80
N J & E Leffler
4000-1200
490-1200
36
1800
M. M. Hobson
700-200 T-325
12²³
S A Sanford
650-75 T 300
53³³
J W Colmes
2665-200
Geo W Miller
3900-275
11
12
152
E. M. Arullard
7600-1200
160
Bedford Bacon
8000-400
V-200
240
Wm Thomas
12000
30
Annie Doan
4000-400
40
A Raggio
2000-100
T-125
40
M Heffernan
2000
A. McG. L. Hudson
40
C C Prouty
2000-400
E M Arullard
2000
157⁵
A. I. Hancock
7875-300
V-50
20
G Botto
1000-600
T-150
139
A. L. Rhoden
6950-500
158⁰⁴
D. F. Rhoden
7900-100
P C Snyder
A H Snyder
500
30
L D Falmer
1500-1200
A & B E Snyder
14
13
53³⁴
M J Petzinger
2600-400
T+V 340
106⁷²
Henry C Hill
5335
T-125
77⁰⁵
Miss Jane Hill
3855-200
79²⁸
Clara Wenger
3965
T-375
80
½ A Dimange
2000-300
T+V 315
½ L Dimange
2000-300
T+V-315
10
J Casale
1000-150
34
M Calosso
1150-750
V 315

S.E.¼ T.2N.R.7E.

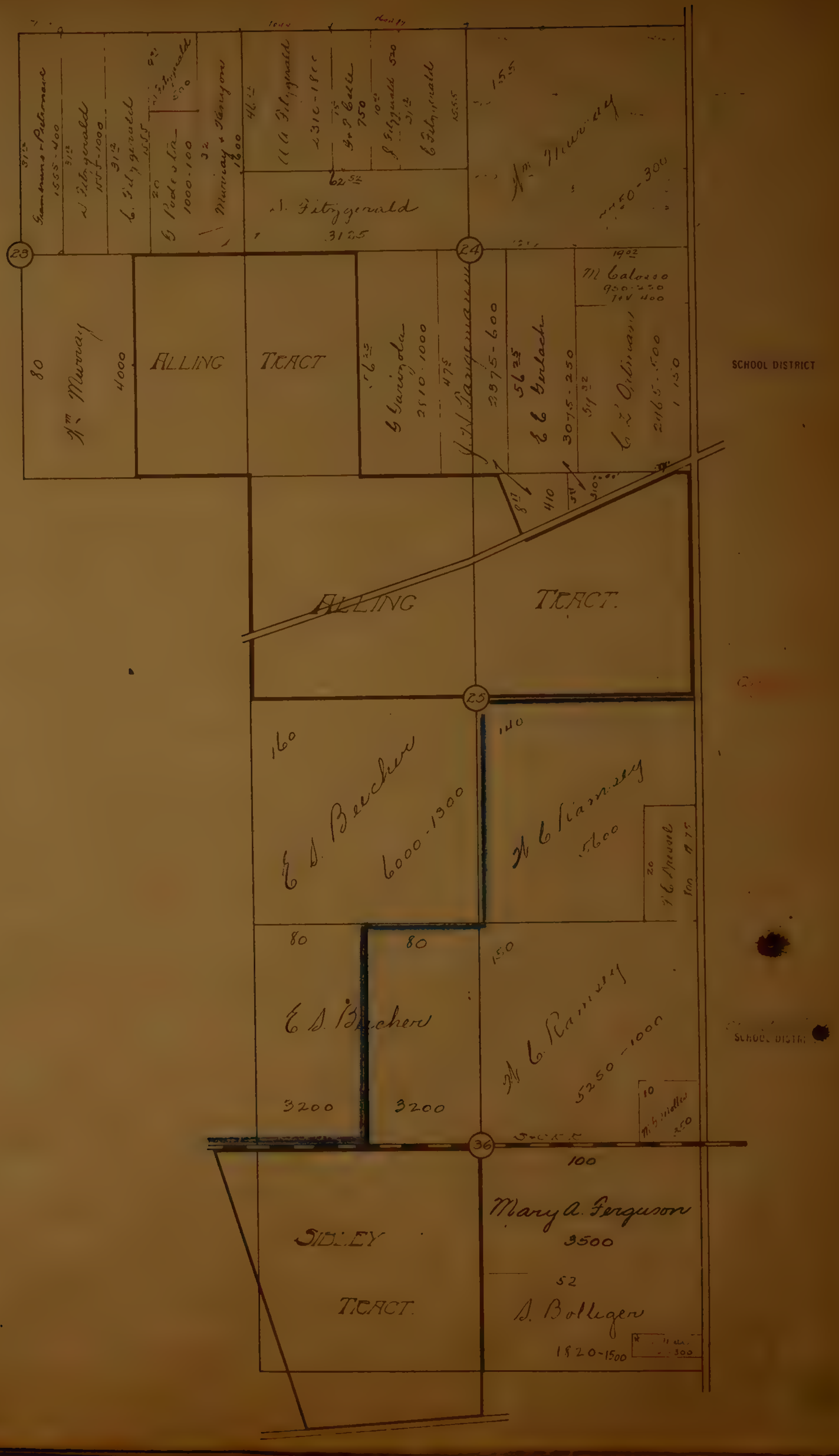
23
24
25
36
Gambonni + Peterson
1555-400
N Fitzgerald
1555-1000
C. Fitzgerald
1555
G Podesta
1000-100
Fitzgerald
Murray + Kenyon
1600
N A Fitzgerald
2310-1800
G + J Cella
750
J Fitzgerald
520
C Fitzgerald
62 52
N. Fitzgerald
3125
155
Wm Murray
50-300
M Calosso
950-250
400
80
Wm Murray
4000
ALLING
TRACT
G Garizola
2510-1000
J. H. Bargemann
3375-600
56 25
E C Gerlach
3075-250
Ortman
2165-500
410
ALLING
TRACT.
160
E S Beecher
6000-1300
140
A C Ramsey
5600
20
Russell
80
80
E S Beecher
3200
3200
150
A C Ramsey
5250-1000
10
M. S. Miller
100
Mary A. Ferguson
3500
52
S. Bolliger
1820-1500
SIBLEY
TRACT.
SCHOOL DISTRICT
SCHOOL DISTRICT

NW¼ T. 2 N. R. 8 E.

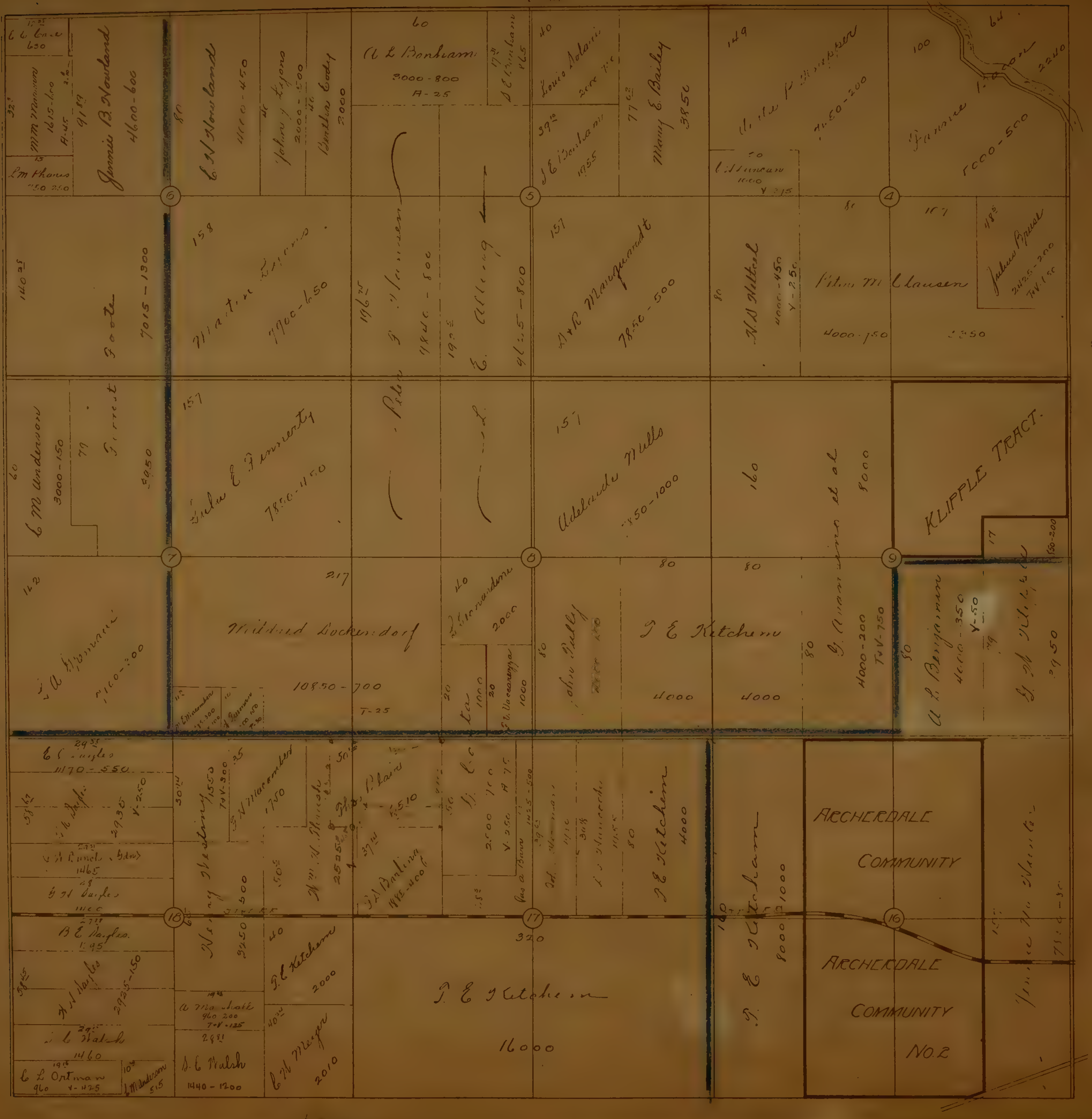
A L Bonham
3000-800
A-25
Jennie B Nowland
4600-600
E N Nowland
Mary E Bailey
3850
J E Bonham
1955
Louis Solari
Fannie L Coon
5000-500
Bertha Cody
2000
M M Mammon
L M Thomas
Foote
7015-1300
Martin Lyons
7900-650
Peter J Hansen
4840-800
E Alling
4125-800
A & R Marquardt
7850-500
N A Hiltad
Film M Clausen
4000-750
Julius Pipusz
C M Anderson
3000-150
Forrest
Lulu E Finnerty
7850-1150
Adelaide Mills
7850-1000
KLIPPLE TRACT.
Mildred Lockendorf
10850-700
T-25
J E Kitchen
4000
4000
John Kelly
A L Benjamin
ARCHERDALE COMMUNITY
ARCHERDALE COMMUNITY No. 2
J E Kitchen
16000
J E Kitchen
8000-1000
J E Kitchen
4000
P E Kitchen
2000
C N Meyer
2010
C L Ortman
S E Walsh
1440-1200
Henry Hesling
B E Dayles
1495
Wm. A Macomber
C N Macomber
1750
6
5
4
7
8
9
18
17
16
320
160
217
158
157
157
80
80
60
40
100
149
167
School District

NE. 1/4 T. 2 N. R. 8 E.

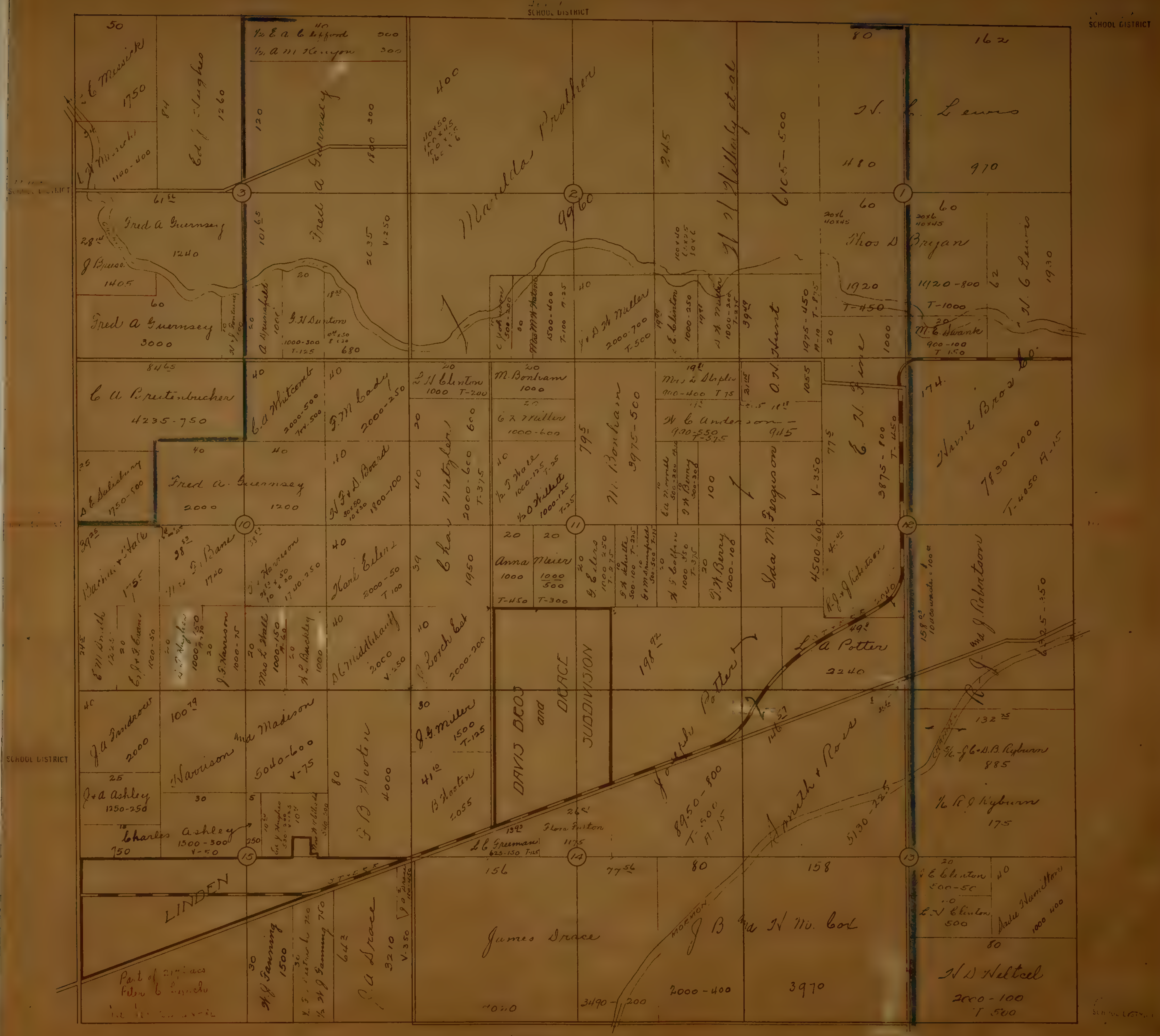
SCHOOL DISTRICT
SCHOOL DISTRICT
SCHOOL DISTRICT
SCHOOL DISTRICT
SCHOOL DISTRICT
50
C Musick
1750
J H Musick
1100-400
84
Ed J Hughes
1260
40
1/2 E A C Clifford 500
1/2 A M Kenyon 300
120
Fred A Guernsey
1800 300
400
Marilda Prather
9960
245
J J Hillerly et al
6165 - 500
80
162
W L Lewis
480
970
3
2
1
61 56
Fred A Guernsey
1240
28 14
J Bruce
1405
60
Fred A Guernsey
3000
101 65
2035
V. 250
20
G H Dunton
1000-300
T-125
18 35
680
A Spurnafield
1000
Mrs M H Watson
1500-400
T-100
40
J D H Miller
2000-700
T-500
E Clinton
1000-250
J H Miller
1000-200
T-275
3949
O N Hunt
1975-450
A-10 T-875
60
Thos D Bryan
1920
T-450
60
1420-800
T-1000
62
N C Lewis
1930
20
M E Swank
900-100
T 150
84 65
C A Breitenbucher
4235-750
40
C A Whitcomb
2000-500
40
F M Cady
2000-250
20
L H Clinton
1000 T-200
20
M Bonham
1000
20
G H Miller
1000-600
19 81
Mrs L Shipley
910-400 T 75
N C Anderson
970-550
T-575
945
O N Hunt
1055
20
E N Fine
1000
3875-800
T-450
174.
Hunt Bros Co.
7830-1000
T-4050 A-15
25
S E Salisbury
1750-500
40
40
Fred A Guernsey
2000
1200
40
N F & D Board
1800-100
40
Chas Wetzler
2000-600
T-375
40
1/2 J Hale
1000-125
T-25
1/2 O Hillett
1000-125
T-25
79 5
M Bonham
9975-500
100
Ida M Ferguson
V-350
77 5
10
11
12
39 25
Bachman & Hale
17 5
38 53
Mrs G Bane
1740
38 13
J Harrison
1740-250
40
Karl Eilers
2000-50
T 100
39
Chas Wetzler
1950
20
20
Anna Meier
1000
T-450
1000
500
T-300
20
G Eilers
1000 250
T-275
10
G H Schulte
500-100 T-225
G M Spurnafield
500-500
20
H G Coffin
1000 350
T-375
20
G H Berry
1000-100
4500-600
R J & J Robertson
2040
158 03
and J Robertson
3225-350
24 5
E M Smith
1225
20
C J & F Evans
1000-50
20
J F Hughes
1000-150
20
J F Harrison
1000-75
20
Mrs L Hall
1000-150
A-60
20
H L Buckley
1000
40
D C Middlekauff
2000
V-250
40
J Lorch Est
2000-200
DAVIS BROS and DRACE SUBDIVISION
198 92
Joseph Potter
L A Potter
2240
49 18
40
J A Sandrow
2000
100 79
Harrison and Madison
5040-600
V-75
80
F B Hooten
4000
30
J G Miller
1500
T-125
41 10
B Hooten
2055
25
J & A Ashley
1250-250
30
5
Charles Ashley
1500-300
V-50
750
250
Geo J Hughes
530-200
V-125
Mrs H Hillard
540 300
15
14
13
19 93
L C Greeman
625-150 T-125
26 2
Flora Fulton
1175
89 50-800
T-500
A-15
Smith & Ross
5130-225
132 75
5/6 - J C & D B Ryburn
885
1/6 R J Ryburn
175
CHANNEL
156
77 56
80
158
20
J E Clinton
500-50
20
L N Clinton
500
40
Sadie Hamilton
1000 400
80
H D Heltcel
2000-100
T 500
LINDEN
Part of 217 acres
Fiber C Lynch
30
H J Fanning
1500
30
1/2 J J Fanning 750
642
C A Drace
3210
V-350
James Drace
3490-200
MORMON
J B and H M Cox
2000-400
3970

S.W.¼ T.2N.R.8E.

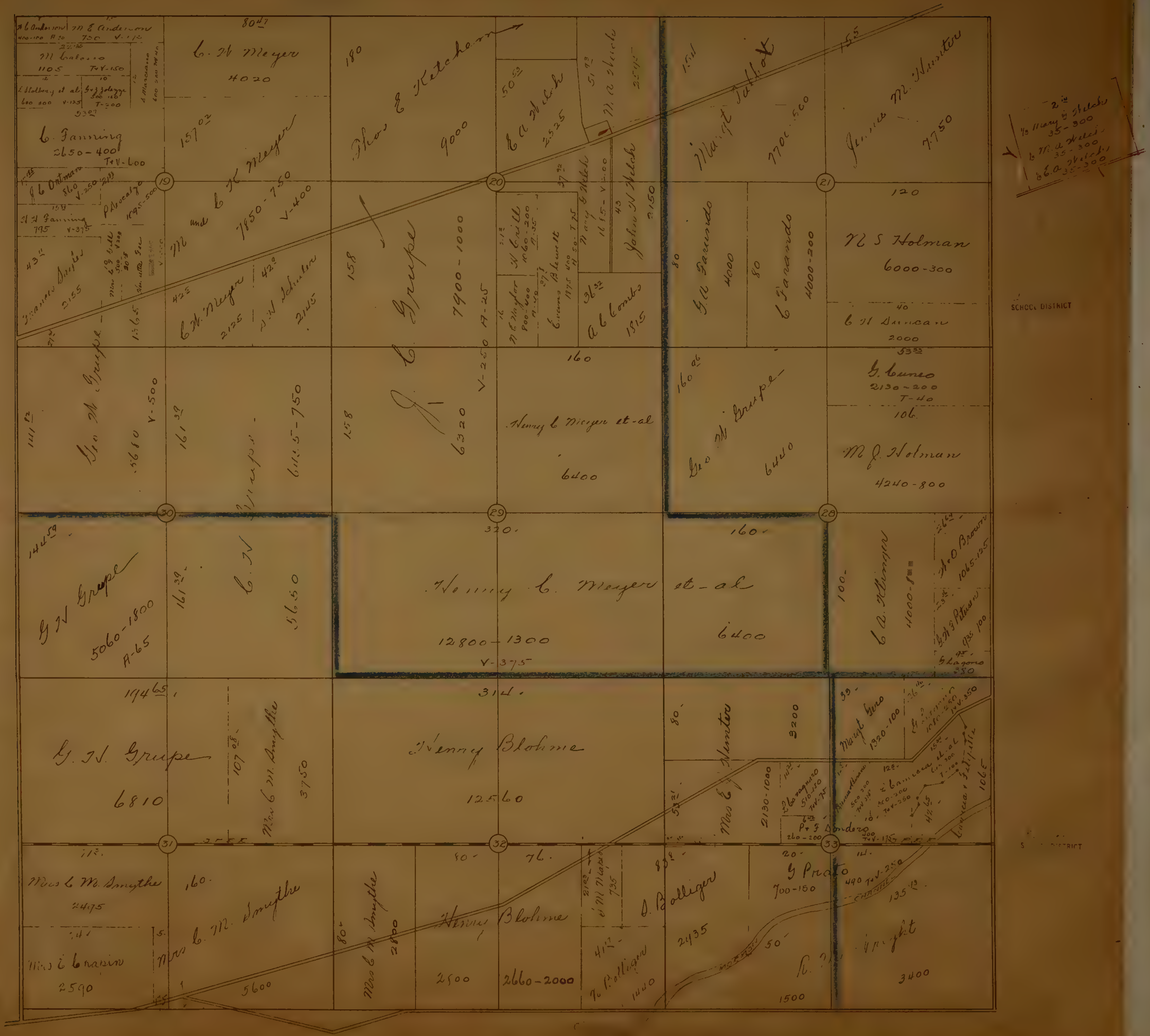
M E Anderson
730 V-175
M Calosso
1105 T+V-150
L Stolberg et al
600 300 V-125
T-200
A Marciano
5302
C. Fanning
2650-400
T+V-600
J C Ortman
860 V-250
P Arocalzo
1095-500
H H Fanning
795 V-375
Francis Sayles
2155
43
C. H. Meyer
4020
8047
15702
M and C H Meyer
7850-750
V-400
C H Meyer
2125
42
S H Schuler
2145
Thos E Ketcham
9000
180
158
C Grupe
7900-1000
V-250 A-25
6320
5052
E A Welch
2525
5193
M A Welch
3772
H Crill
1060-200
A-35
N E Naylor
900-400
A-40
Evans Blewett
1195 400
Mary E Welch
1155-V-200
John M Welch
2150
3632
A Combs
1815
160
Margt Talbot
7700-500
155
James M Hunter
7750
120
G A Facundo
4000
80
C Facundo
4000-200
N S Holman
6000-300
40
C H Duncan
2000
5333
G. Cuneo
2130-200
T-40
106
M J Holman
4240-800
2nd
Mary E Welch
35-300
M A Welch
35-300
E A Welch
35-300
SCHOOL DISTRICT
19
20
21
28
29
30
31
32
33
14112
Geo H Grupe
5680 V-500
16132
Grupe
6115-750
Henry C Meyer et-al
6400
16016
Geo H Grupe
6400
14459
G H Grupe
5060-1800
A-65
16132
C H
5650
320
Henry C. Meyer et-al
12800-1300
V-375
160
6400
100
C A Klinger
4000
H O Brown
1065-125
G H J Peterson
935 100
G Lagomarsino
380
19465
G. H. Grupe
6810
10708
Mrs C M Smythe
3750
314
Henry Blohme
12560
80
Mrs E J Hunter
3200
5321
2130-1000
510-150
T+V-75
P + F Dondero
260-200
Margt Gero
1320-100
128
Cuneo et al
T-100
1065
112
Mrs C M Smythe
2475
160
Mrs C Crabin
2590
Mrs C. M. Smythe
5600
80
Mrs C M Smythe
2800
80
76
Henry Blohme
2500
2660-2000
J M Mayo
735
D. Bolliger
2435
8318
4117
T. P. Bolliger
1440
20
G Prato
700-150
490 T+V-250
CHANNEL
MORMON
50
1500
13519
Wright
3400

S.E.¼ T.2N.R.8E.

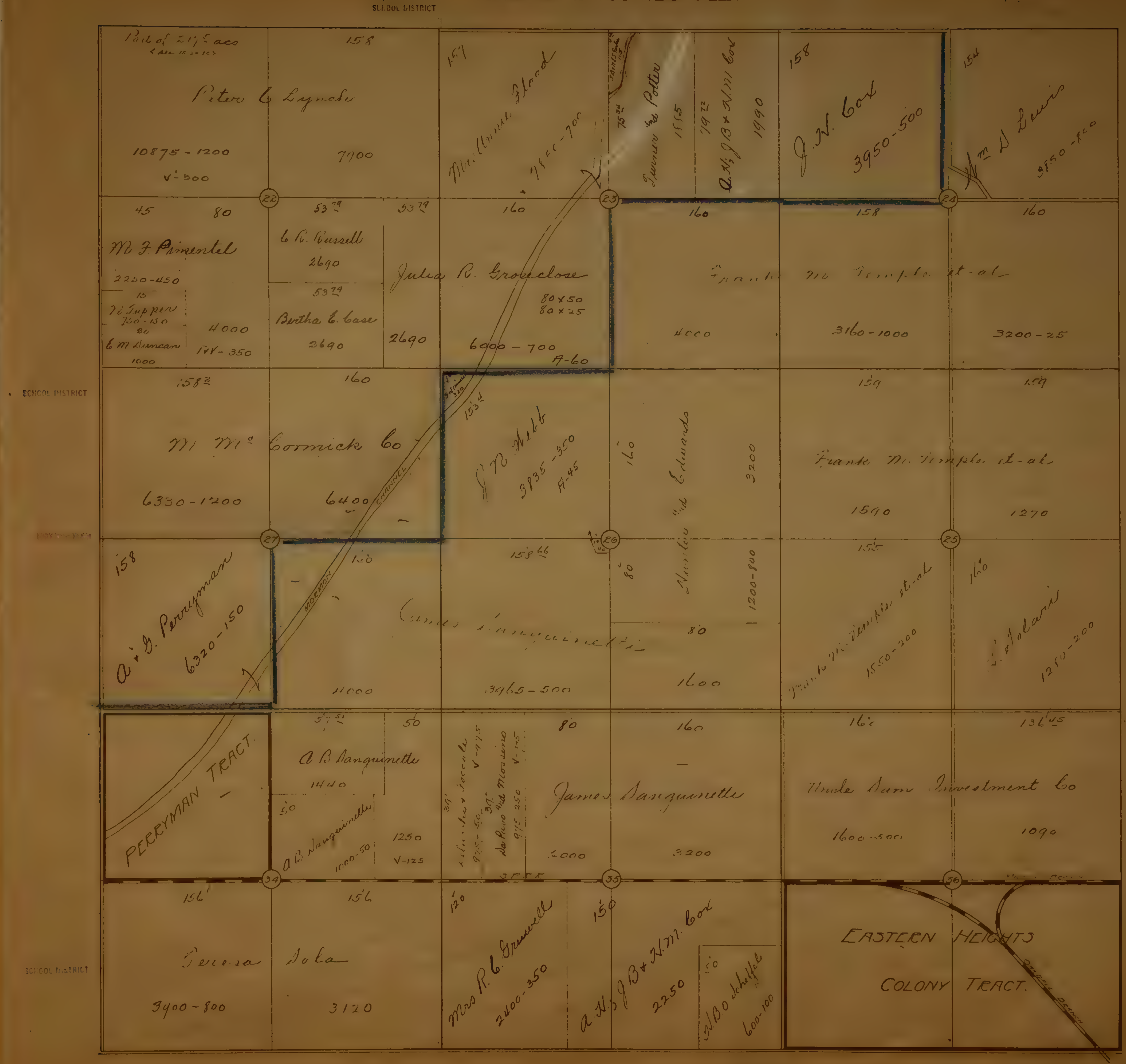
SCHOOL DISTRICT
SCHOOL DISTRICT
SCHOOL DISTRICT
Part of 217⁵ acs
Peter C Lynch
158
10875 - 1200
V - 300
7900
157
Mrs Annie Flood
7600-700
75¾
Turner and Potter
1515
79⁷²
A. H.; J B & H M Cox
1990
158
J. N. Cox
3950-500
154
Wm D Lewis
3850-800
22
23
24
45
80
M F. Pimentel
2230-450
15
N Tupper
750-150
20
E M Duncan
1000
4000
T.V - 350
53⁷⁹
C. R. Russell
2690
53⁷⁹
Bertha E. Case
2690
53⁷⁹
2690
160
Julia R. Groveclose
80 x 50
80 x 25
6000 - 700
A-60
160
158
160
Frank M Temple et-al
4000
3160-1000
3200-25
158²
160
M Mc Cormick Co
6330-1200
6400
CHANNEL
153¾
J R Hibb
3835-350
A-45
160
Hunter and Edwards
3200
159
159
Frank M. Temple et-al
1590
1270
27
26
25
158
A & G. Perryman
6320-150
160
MORMON
4000
158⁶⁶
Jones Sanguinetti
3965-500
80
1200-800
80
1600
155
Frank M. Temple et-al
1550-200
160
Solari
1250-200
PERRYMAN TRACT.
57⁵¹
50
A B Sanguinette
1440
50
A B Sanguinette
1000-50
1250
V-125
39
975-50
V-775
39
De Ruvo and Moscuro
975 250
V-125
80
James Sanguinette
2000
160
3200
160
136⁴⁵
Uncle Sam Investment Co
1600-500
1090
34
35
36
156
Teresa
3900-800
156
Sola
3120
120
Mrs R. C. Gruwell
2400-350
150
A. H.; J B & H.M. Cox
2250
50
H.B.O. Scheffel
600-100
EASTERN HEIGHTS
COLONY TRACT.
BRANCH

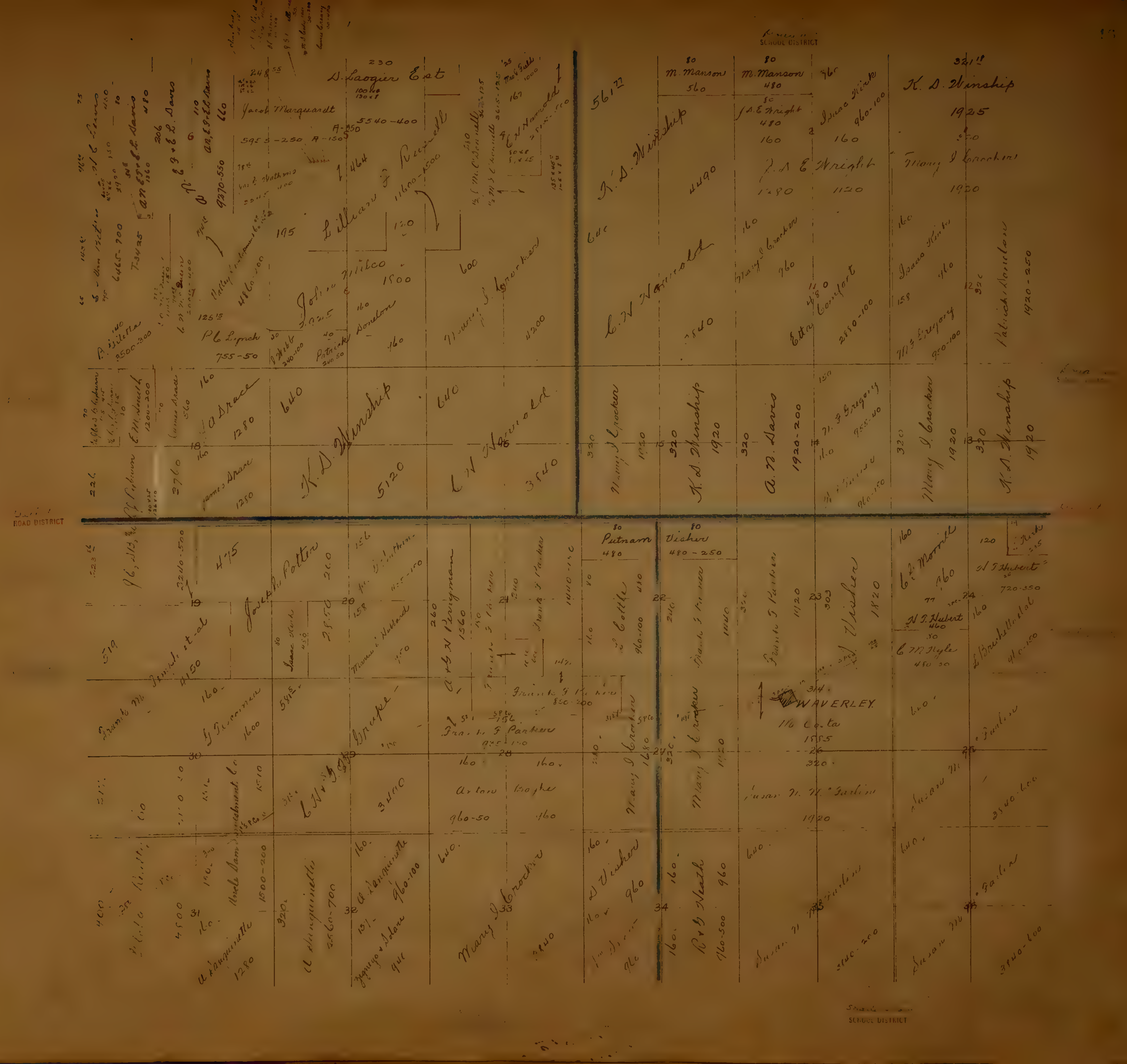
SCHOOL DISTRICT
ROAD DISTRICT
SCHOOL DISTRICT
D. Laogier Est
230
Jacob Marquardt
5953-250 A-150
5540-400
A-150
Lilliam J. Lunnell
1464
195
John Mitco
1500
P C Lynch
755-50
Patrick Donelon
160
Mary J. Crocker
4200
600
C N Harrold
561 1/2
K. D. Winship
4490
640
C. N. Harrold
2840
M. Manson
560
80
M. Manson
480
J & E Wright
480
160
Isaac Kirk
960-100
160
J & E Wright
1280
1120
K. D. Winship
1925
Mary J Crocker
1920
Mary J Crocker
960
Etta Comfort
2550-100
Isaac Kirk
960
M. Gregory
950-100
Patrick Donelon
1920-250
A. Drace
1280
640
K. D. Winship
5120
640
C N Harrold
3840
James Drace
1280
2760
Mary J Crocker
1920
K. D. Winship
1920
A. N. Davis
1920-200
M. J. Gregory
955-50
Mary J Crocker
1920
K. D. Winship
1920
18
16
15
14
13
Putnam
480
80
Vischer
480-250
80
Joseph Potter
475
A & N Perryman
1360
Frank J Parker
1440
Frank J Parker
1440
Frank J Parker
1920
Vischer
1820
C F Morrill
960
N T Hubert
720-350
N T Hubert
460
C M Nyle
450-50
L. Brichelle et al
960-150
19
20
21
22
23
24
4150
1600
Frank J Parker
850-200
Frank J Parker
925-100
WAVERLEY
1555
Susan M. W. Garlin
1920
3540-600
30
28
27
26
25
Arton Broghe
960-50
960
LN & G
3400
A. Languinetti
960-100
A. Languinetti
2560-700
A. Languinetti
1280
31
32
33
34
Mary J Crocker
3840
Mary J Crocker
1680
Mary J Crocker
1920
D. Vischer
960
R & G Heath
960-500
960
Susan M. W. Garlin
3840-200
Susan M. W. Garlin
3840-600

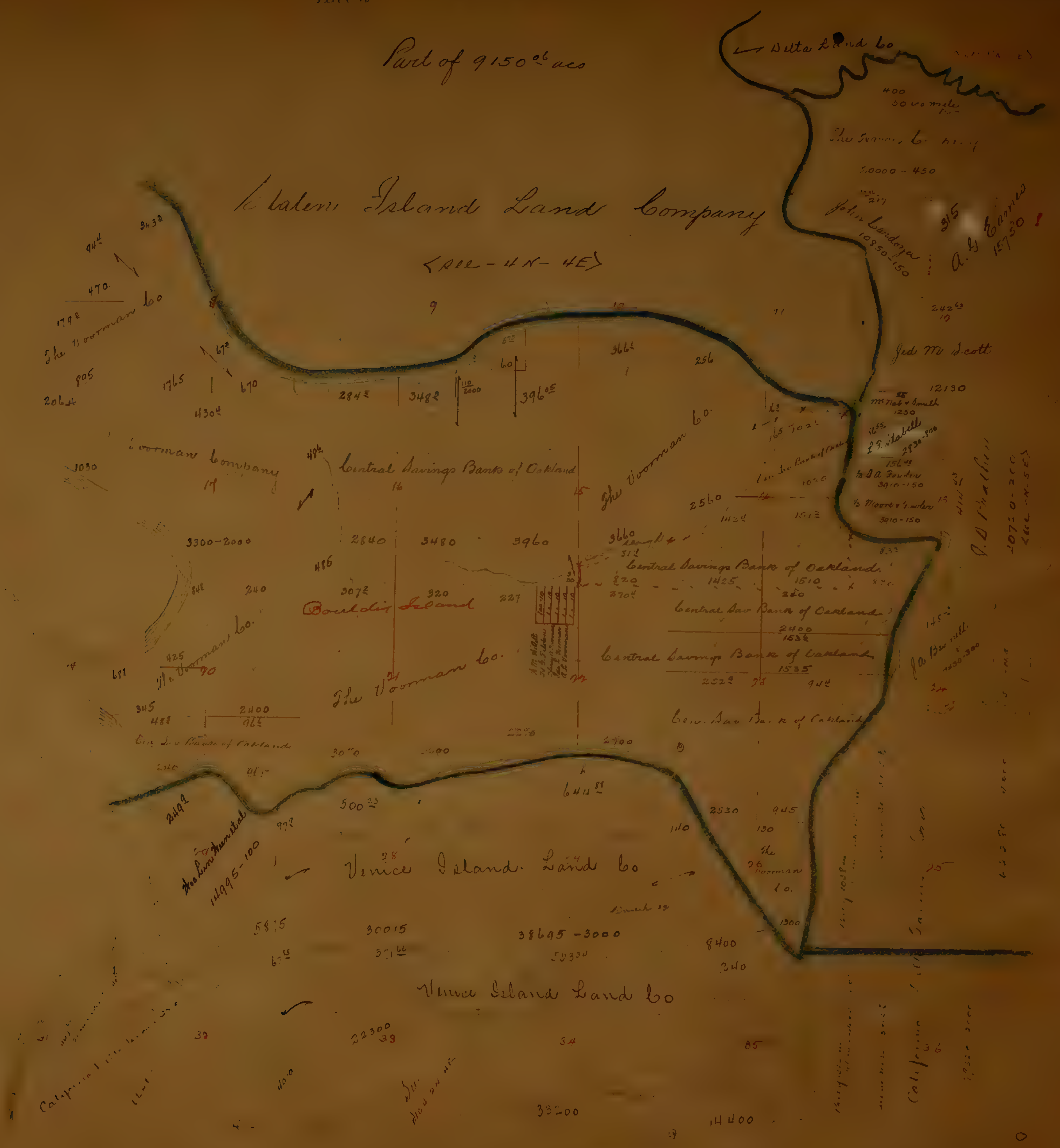
Part of 9150.06 acs
Delta Land Co
400
30 vo mile
The Voorman Company
20000 - 450
217
John Cardoza
10850-150
315
A. G. Eames
15730
242.63
13
Jed M Scott
12130
McNab & Smith
1250
L. G. Isabell
2830-300
156.45
1/2 D A Gowdon
3910-150
1/2 Moore & Gowdon
3910-150
833
J D Phelan
10720-200
145
J A Burwell
1430-300
Staten Island Land Company
<All - 4N - 4E>
9
10
11
94.4
3432
470.
179.2
The Voorman Co
895
206.4
1765
67.2
670
430.4
284.8
348.2
110
2000
396.05
366.6
256
60
The Voorman Co.
165 102
Cen Sav Bank of Oakland
1030
2560
142.4
151.3
1030
Voorman Company
17
48.6
Central Savings Bank of Oakland
16
15
3300-2000
2840
3480
3960
3660
312
486
240
307.2
920
227
Boulder Island
Central Savings Bank of Oakland
1425
1510
820
270.4
240
Central Sav Bank of Oakland
2400
153.6
Central Savings Bank of Oakland
1535
252.9
23
94.4
The Voorman Co.
The Voorman Co.
425
20
681
345
488
2400
96.6
Cen Sav Bank of Oakland
Cen. Sav Bank of Oakland
240
3070
2400
2250
2400
644.88
500.23
249.9
97.2
Hoo Lum Hunstal
14995-100
28
Venice Island Land Co
2530
945
110
130
26
The Voorman Co.
1300
5815
30015
38695 -3000
8400
67.15
371.66
52330
340
Venice Island Land Co
32
22300
33
34
35
California
1400
33200
14400
Union School District
Bouldin School District
School District
36

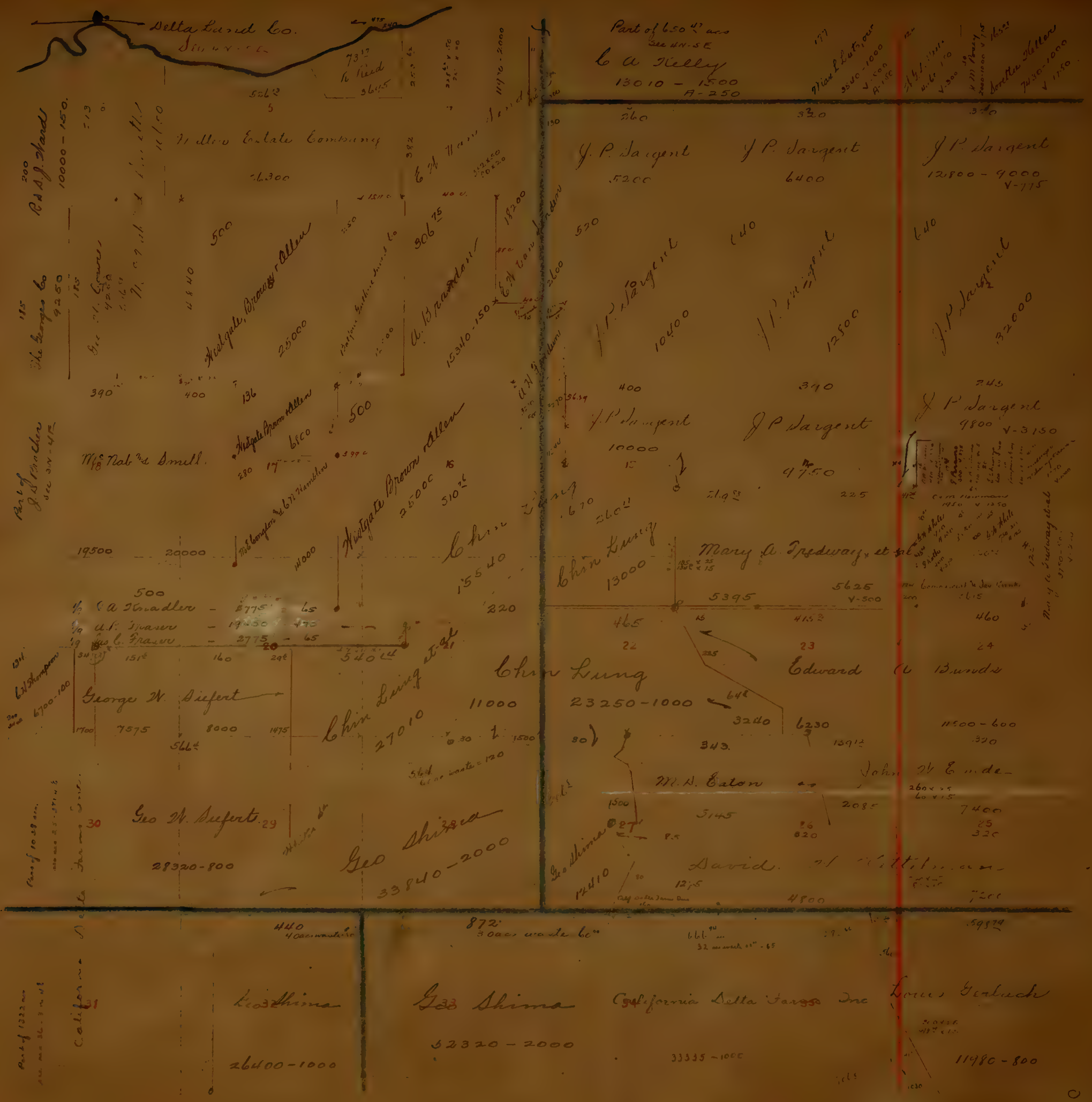
Delta Land Co.
73 17
A Reed
3645
11470-2000
5
Part of 650 47 acs
See 4N-5E
C A Kelly
13010 - 1500
A-250
Dorothea Kellam
7430-1000
V 1750
R & A J Ward
200
10000-150.
Tilden Estate Company
6300
E H Van Sandt
382
18200
306 75
500
The Georges Co
9250
185
Westgate, Brown & Allen
25000
A. Brandon
15340-150
E H Van Sandt
2600
A H Frandsen
390
400
136
J. P. Sargent
5200
J P Sargent
6400
J P Sargent
12800 - 9000
V-775
260
320
340
570
640
640
J. P. Sargent
10400
J. P. Sargent
12500
J P Sargent
32000
400
340
245
J. P. Sargent
10000
J P Sargent
4750
J P Sargent
9800
V-3150
Part of J S Fischer
Sec 3N-4E
McNab's Smith
Westgate Brown & Allen
6800
500
280
17
McCongdon & E T Hamblin
Westgate Brown & Allen
25000
510 26
C W Hermann
1950
V 1250
19500
20000
11000
Chin Lung
15540
.670
260 11
Chin Lung
13000
Mary A. Tredway, et al
5625
V-500
5395
465
415 2
460
220
Part of Tredway et al
3750
500
1/9 C A Kradler - 2775 - 65
1/9 A.F. Fraser - 19450 - 470
1/9 Jas C. Fraser - 2775 - 65
20
21
22
23
24
540 44
34
151 2
160
29 2
C H Thompson
6700-100
George W. Siefert
1700
7575
8000
1475
566 4
Chin Lung et al
27010
Chin Lung
11000
23250-1000
64 2
225
Edward A Bunds
3240
6230
343.
1391 2
11500-600
320
564
6 ac waste = 120
1500
80
M. H. Eaton
John H Ende
2085
3145
26
820
7400
25
320
30
Geo W. Siefert
29
28320-800
Geo Shima
33840-2000
Geo Shima
27
12410
12 5
David
4800
440
40 ac waste
872
30 ac waste 60
59879
California
31
Geo Shima
26400-1000
32
Geo Shima
52320-2000
34
California Delta Farms Inc
33335-1000
Louis Gerlach
11980-800

Venice
SCHOOL DISTRICT

N.W.¼ T.3.N.R.6.E.

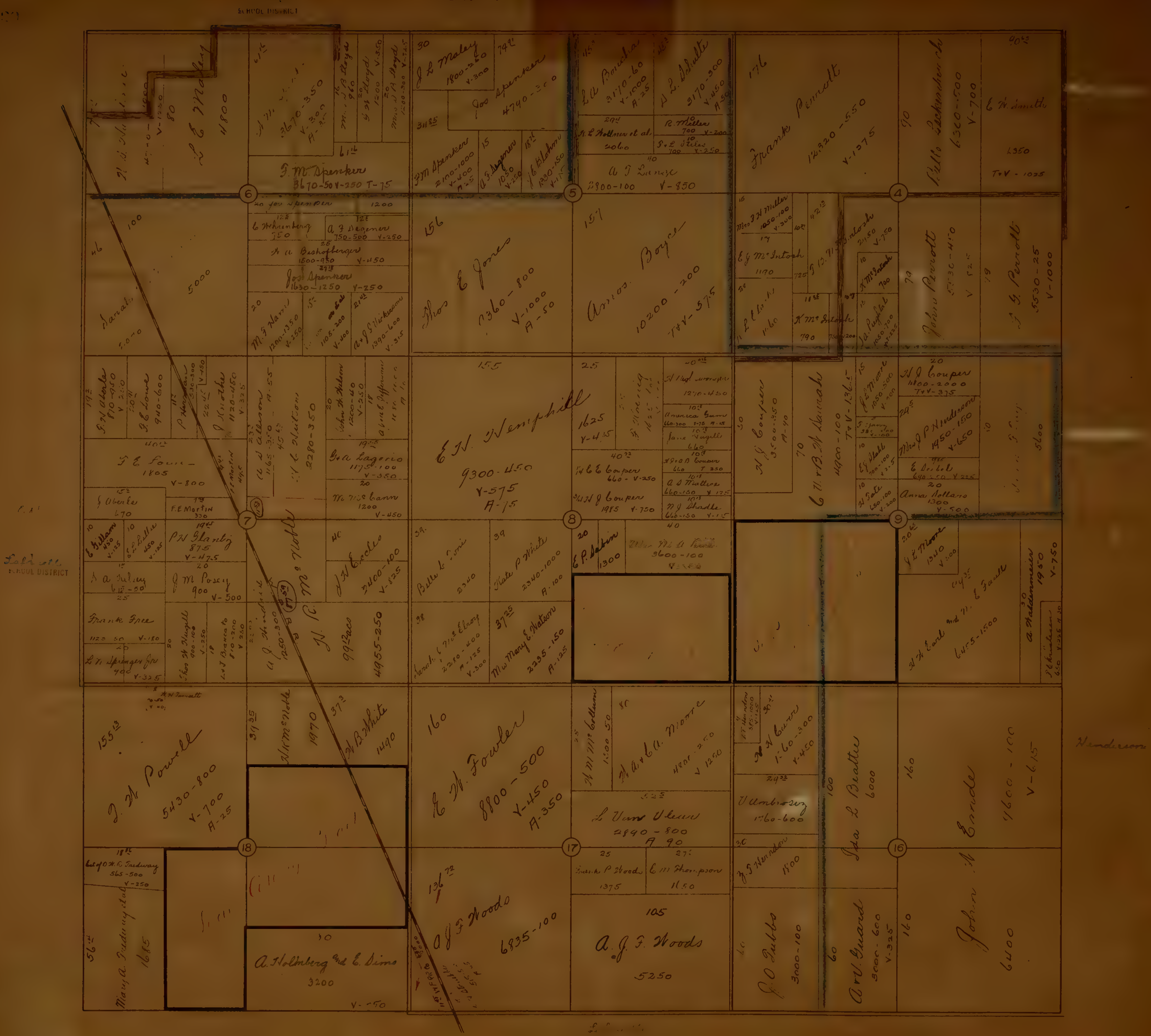

SCHOOL DISTRICT
L E Molley
4800
J.M. Spenker
3670-50 V-250 T-75
J L Maley
1800-250
Jos Spenker
4740-300
F.M. Spenker
2100-1000
A J Lanze
2300-100 V-850
R. Miller
Frank Pennell
12320-550
V-1275
E W Smith
1350
6
5
4
Jos Spenker
1630-1250 V-250
A F Degener
750-500 V-250
Thos E Jones
7360-800
V-1000
A-50
Amos Boyce
10200-200
T&V-575
E J McIntosh
1170
John Pennell
J G Pennell
5530-25
V-1000
5000
E W Hemphill
9300-450
V-575
A-15
1625
V-425
N J Couper
3500-350
H J Couper
1400-2000
T&V-375
Mrs J P Henderson
1950-150
V-650
Anna Hollans
1300
V-500
T E Fouse
1805
V-800
J Oberle
670
F.E Martin
330
P N Glantz
875
V-475
J M Posey
900 V-500
Frank Free
L N Sprenger Jr
400
V-325
J W Eccles
2400-100
V-825
Belle L Ferris
2340
Kate P White
2340-1000
A-100
Mrs Mary E Watson
2335-150
A-125
E P Sabin
1300
Mrs M A Smith
3600-100
J E Moore
1340
J H Earl and M E Earl
6455-1500
7
8
9
SCHOOL DISTRICT
J H Powell
5430-800
V-700
A-25
W B White
1490
1970
E H Fowler
8800-500
V-450
A-350
L Van Vleve
2890-800
A 90
V Umbrosey
1760-600
Ida L Beattie
6000
John A Ende
9600-100
V-625
18
17
16
Mary A Tredway
1685
A Holmberg and E Sims
3200
V-50
A J F Woods
6835-100
A. J. F. Woods
5250
C M Thompson
1150
J T Herndon
1800
J O Tubbs
3000-100
A W Guard
3000-600
V-325
John A Ende
6400
Henderson

LODI GARDEN LAND BRINGS $300 AN ACRE

[illegible] Eaton [illegible] from [illegible] the north [illegible] city on [illegible] to be near $300 per acre. The land [illegible] under cultivation at present.

T.3N.R.6E.

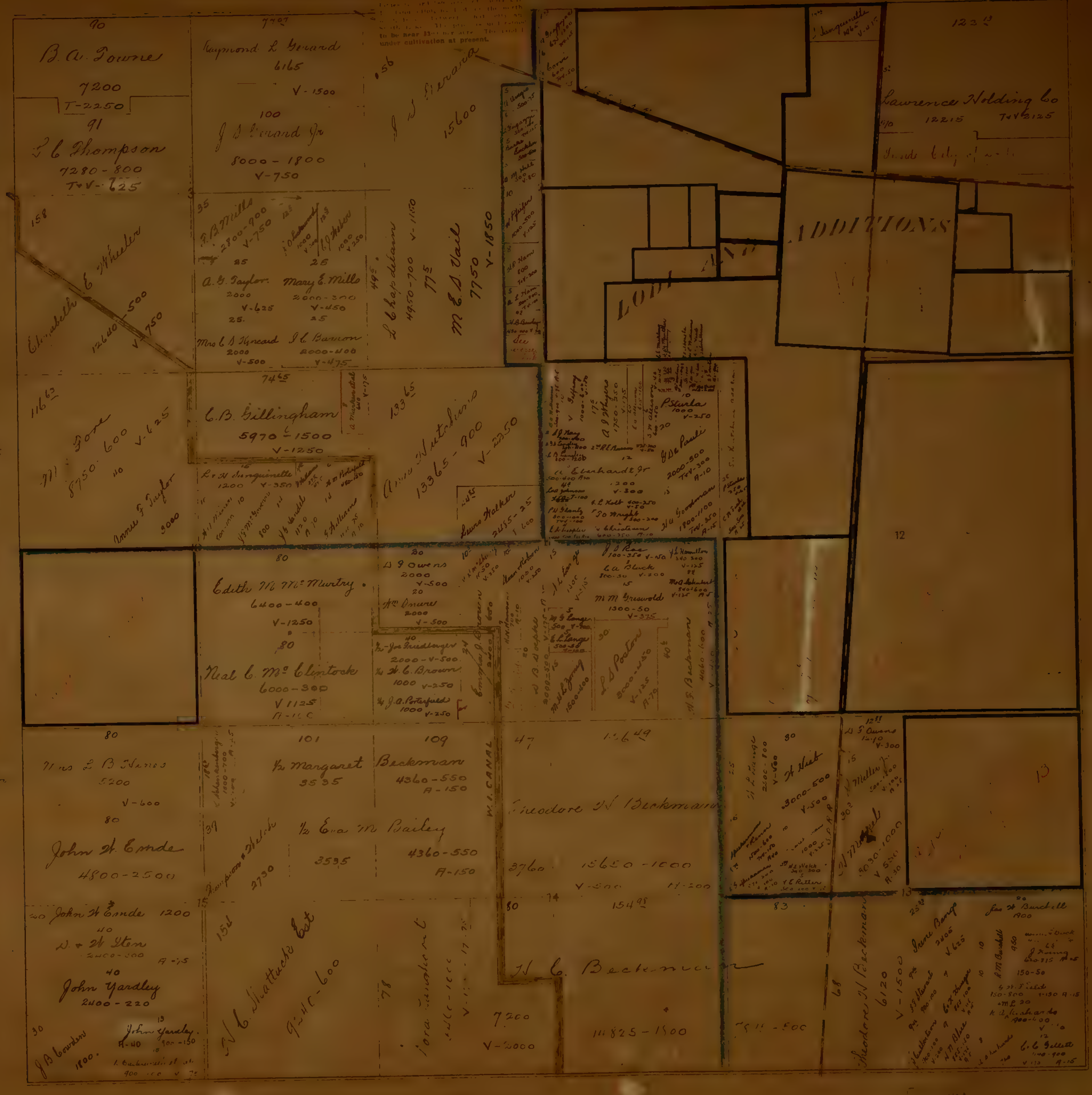

90
B. A. Towne
7200
T-2250
91
J. C. Thompson
7280-800
T+V-625
7707
Raymond L. Gerard
6165
V-1500
100
J. S. Gerard Jr
8000-1800
V-750
J. S. Gerard
15600
156
158
Elizabeth E. Wheeler
12640-500
V-750
35
F. B. Mills
2800-900
V-750
A. G. Taylor
2000
V-625
Mary E. Mills
2000-300
V-450
Mrs C. S. Kincaid
2000
V-500
J. C. Barron
2000-400
V-475
L. Chapdelaine
4950-700
V-1150
M. E. S. Vail
7750
V-1850
116 63
M. Gore
8750-600
V-625
Annie F. Taylor
3000
74 65
C. B. Gillingham
5970-1500
V-1250
L. & H. Sanguinette
1200
V-350
133 65
Anna Hutchins
13365-900
V-2250
Laura Walker
2455-25
Lawrence Holding Co
12215
T+V 2125
123 13
LODI AND ADDITIONS
P. Sturla
1000
V-250
G. De Paoli
2000-500
T+V-300
A-10
C. Eberhardt Jr
1200
V-300
H. Goodman
1800-1100
T+V-350
A-15
J. S. Rae
L. A. Black
M. M. Griswold
1300-50
V-375
L. S. Poston
3000-450
V-125
A-70
H. F. Beckman
4060-600
80
Edith M. McMurtry
6400-400
V-1250
80
Neal C. McClintock
6000-300
V 1125
A-110
D. G. Owens
2000
V-500
Wm Omera
2000
V-500
Joe Friedberger
2000-V-500
H. C. Brown
1000
V-250
J. A. Porterfield
1000
V-250
W. I. CANAL
12
80
Mrs L. B. Hines
5200
V-600
80
John H. Emde
4800-2500
John H. Emde
1200
D. & H. Iten
2400-300
A-15
40
John Yardley
2400-220
John Yardley
A-40
900-150
J. B. Cowden
1800
101
½ Margaret Beckman
3535
109
4360-550
A-150
½ Eva M. Bailey
3535
4360-550
A-150
Thompson & Welch
2730
154
H. C. Shattuck Est
9240-600
78
47
116 49
Theodore H. Beckman
3760
15650-1000
V-500
H-200
80
74
154 95
H. C. Beckman
7200
V-2000
11825-1500
H. Kieb
3000-500
V-500
D. F. Owens
1210
V-300
J. Mettler
3030-1000
V-550
A-30
13
83
68
Theodore H. Beckman
6120
V-1500
25 33
Irene Barry
2406
V-625
Jas. H. Burchell
1900
E. C. Gillett
1440-900
A-15
Henderson
Lodi

S.W.¼ T.3N.R.6E.

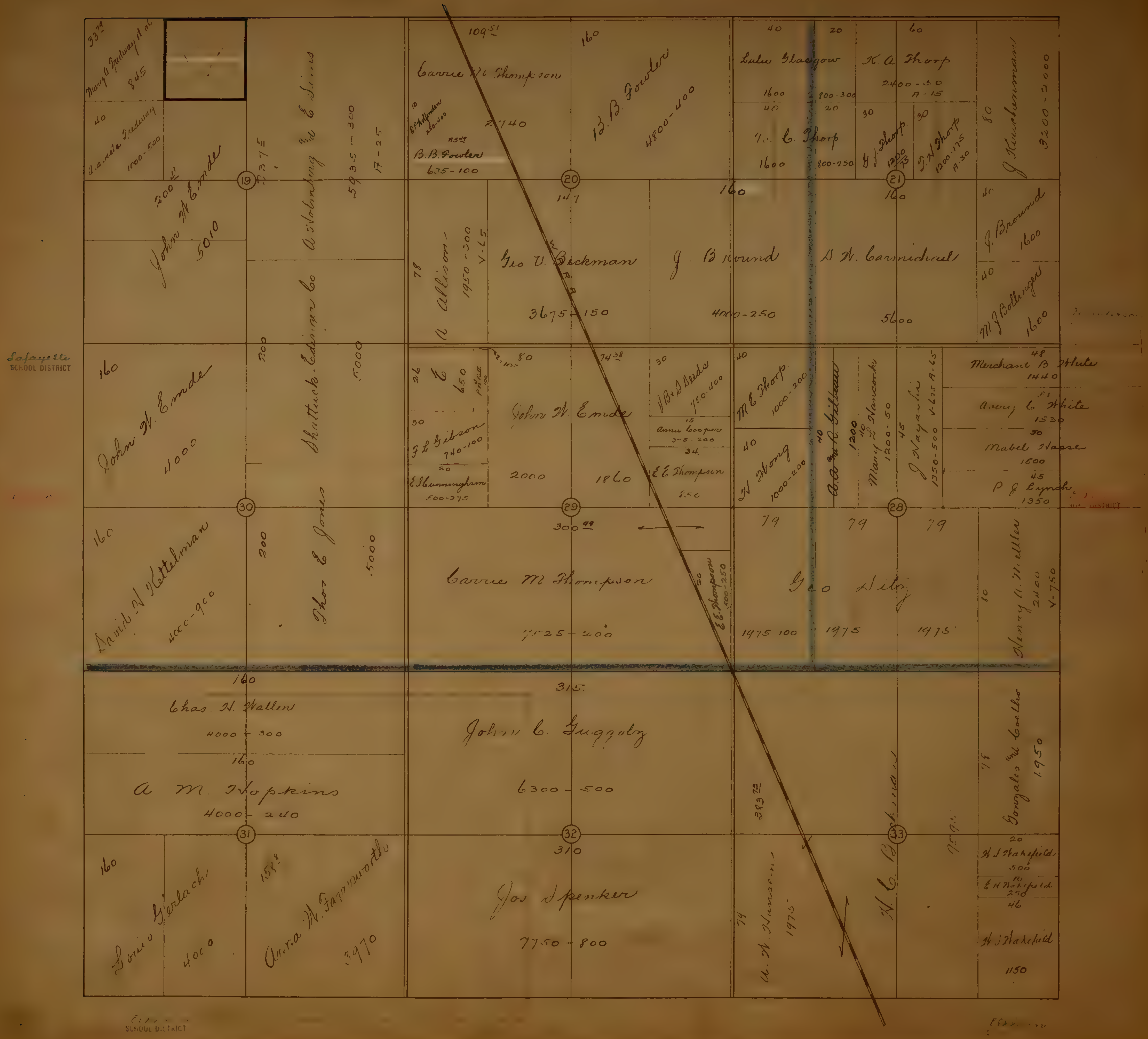
33 74
Mary O Fredway et al
845
40
I. Avesta Fredway
1000-500
200 41
John W Emde
5010
19
237 5
A Wolmbling & E Sims
5935-300
17-25
109 51
Carrie M Thompson
2740
10
R P Hoffenden
250-400
25 49
B.B. Fowler
635-100
160
B.B. Fowler
4800-400
20
147
78
A Allison
1950-300
V-65
Geo V. Beckman
W R R
3675-150
160
J. B Round
4000-250
40
Lulu Glasgow
1600
20
800-300
60
K. A Thorp
2400-50
A-15
40
1600
20
800-250
C. Thorp
30
G J Thorp
1200 75
30
J N Thorp
1200-175
A-30
21
160
S W. Carmichael
5600
80
J Kirchenman
3200-2000
40
J. Bround
1600
40
M J Bollinger
1600
Lafayette
SCHOOL DISTRICT
160
John W. Emde
4000
200
Shattuck-Edinger Co
5000
26
E
650
PH 100
30
F L Gibson
740-100
20
E Cunningham
500-275
80
74 38
John W. Emde
2000
1860
30
J B & S Seeds
750-400
15
Annie Cooper
375-200
34
E E Thompson
850
40
M E Thorp
1000-200
40
W Wong
1000-200
40
A A & M R Gilbeau
1200
10
Mary L Hancock
1200-50
45
J Nayashi
1350-500
V-625 A-65
48
Merchant B White
1440
51
Avery C White
1530
50
Mabel Hasse
1500
45
P J Lynch
1350
SCHOOL DISTRICT
30
29
28
160
David N Kettelman
4000-900
200
Thos E Jones
5000
300 99
Carrie M Thompson
7525-200
20
E E Thompson
500-250
79
79
79
Geo Hitz
1975 100
1975
1975
10
Henry A Mellor
2400
V-750
160
Chas. H. Waller
4000-300
160
A. M. Hopkins
4000-240
315
John C. Guggoly
6300-500
78
Gonzales and Coelho
1950
31
32
33
160
Louis Gerlach
4000
158 8
Anna W. Farnsworth
3970
310
Jos Spenker
7750-800
393 72
79
A. W. Hansen
1975
H C Beckman
20
H J Wakefield
500
10
E H Wakefield
250
46
H J Wakefield
1150
SCHOOL DISTRICT

SEC TWN RGE

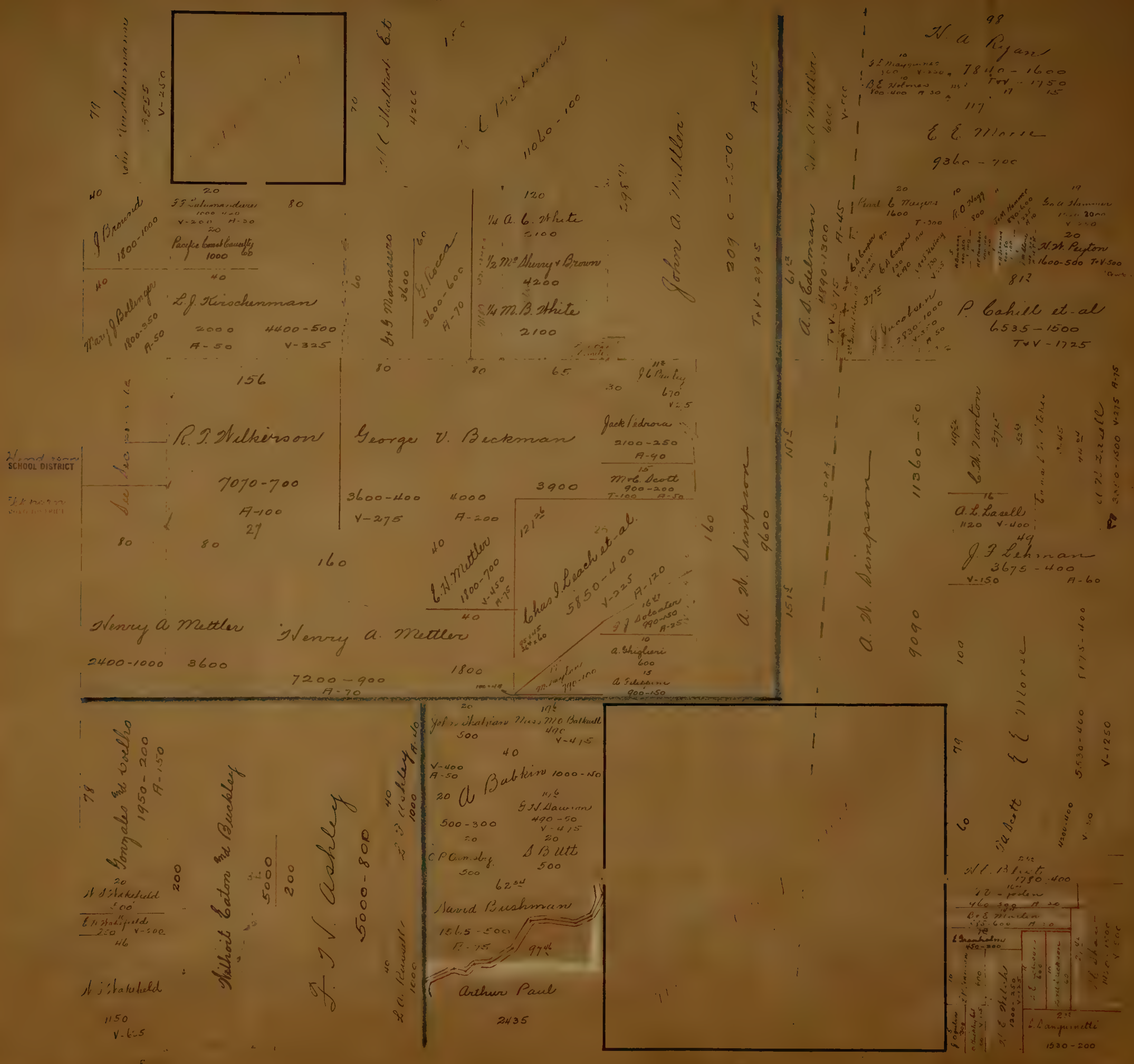
SCHOOL DISTRICT
J Brourd
1800-1000
F F Zalumandever
1000
V-200 A-30
Pacific Coast Casualty
1000
Mary J Bollinger
1800-350
A-50
L. J. Kirschenman
2000
A-50
4400-500
V-325
G+G Manassero
3600
G. Rocca
3600-600
A-70
11060-100
1/4 A. C. White
2100
1/2 McSherry & Brown
4200
1/4 M. B. White
2100
John A. Mettler
209 0-2500
T+V-2925
A-155
R. T. Wilkerson
7070-700
A-100
George V. Beckman
3600-400
V-275
4000
A-200
J C Bailey
670
Jack Pedrona
2100-250
A-40
M & C Scott
900-200
T-100 A-50
3900
E. H. Mettler
1800-700
V-450
A-75
Chas I Leach et-al
5850-400
V-225
A-120
G J Solomon
990-150
A-25
A. Ghiglieri
600
A Gilessine
900-150
Henry A Mettler
2400-1000
3600
Henry A. Mettler
7200-900
A-70
1800
A. H. Simpson
9600
A. S. Edelman
4890-1300
A-45
H. A. Ryan
7840-1600
T+V-1750
B E Holmes
400-400 A 30
E. E. Morse
9360-700
Paul C Mayers
1600
T-300
R. O Nagg
800
J&M Hammer
G & A Hammer
N. H. Peyton
1600-500 T+V-500
C. S. Cooper
C. S. Cooper
J Jacobsen
2830-1000
P. Cahill et-al
6535-1500
T+V-1725
A. H. Simpson
11360-50
9090
C. H. Norton
A. L. Lasell
1120 V-400
J. F. Lehman
3675-400
V-150
A-60
E E Morse
5530-400
V-1250
H. A. Scott
4200-400
1780-400
B & E Marden
E Bramholm
450-200
C. Canquinetti
1530-200
Gonzales and Coelho
1950-200
A-150
Hilhoit Eaton and Buckley
5000
200
F. J. Ashley
5000-800
L A. Russell
1000
A Babkin 1000-50
V-400
A-50
500-300
G N. Dawson
490-50
V-415
S B Utt
500
C P Ormsby
500
David Bushman
1565-500
A-75
Arthur Paul
2435
N S Wakefield
500
E H Wakefield
250 V-500
N S Wakefield
1150
V-625

N.W.¼ T.3N.R.7E.

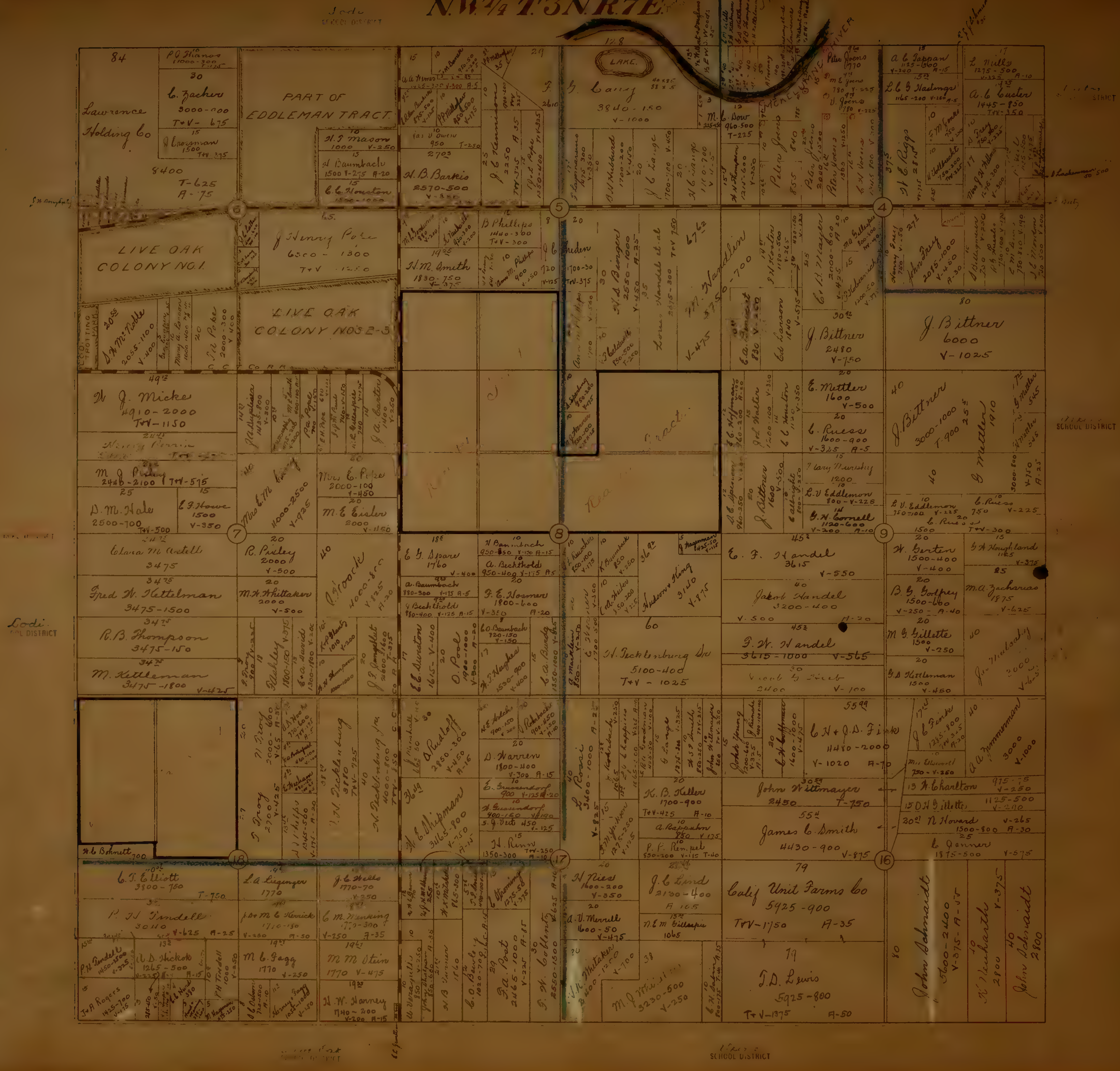
Lodi SCHOOL DISTRICT
84
Lawrence Holding Co
8400
T-625
A-75
P.J. Thanos 11000-300
30
C. Zacher 3000-?00 T+V-675
15
J. Crossman 1500 T+V 375
PART OF EDDLEMAN TRACT
10
H.J. Mason 1000 V-250
15
H. Baumbach 1500 V-275 A-20
15
C.C. Houston 1500-1000
A.A. Nimmo
P.P. Millofsky 35
Jas. V. Owens 950 T-250
2703
H.B. Barkis 2570-500 V-350
J.C. Kennison 2250 A 35
29
2610
6
5
4
LIVE OAK COLONY NO.1
65
J. Henry Pope 6500-1300 T+V 1250
B Phillips 1440-300 T+V-300
1925
H.M. Smith 1830-750 V-375
Anna M. Phillips 900 V-250
720 V-125
LODI TROTTING PARK
2055
J.H. McNoble 2055-1100 V-400
Mary A. Larson 1000 1400
20
J.H. Pope 2000-300 V 400
LIVE OAK COLONY NOS 2-3
C C Co R R
4912
W. J. Micke 4910-2000 T+V-1150
2445
Henry Perrin
M J Pisley 2448-2100 T+V-575
25
D.M. Hale 2500-700 T+V-500
15
E.J. Howe 1500 V-350
J.A. Carter 1400 V-250
40
Mrs E.M. Long 4000-2500 V-925
80
Mrs E. Pope 2000-100 V-450
20
M.E. Eisler 2000 V-1150
7
2475
Clara M Astell 3475
3475
Fred W. Kettelman 3475-1500
3475
R.B. Thompson 3475-150
3475
M. Kettelman 3475-1800 V-425
20
R. Pisley 2000 V-500
20
M.H. Whittaker 2000 V-500
40
J. Groocke 4000-800 V-825 A-20
128
G. Carey 3840-150 V-1000
LAKE.
MOKELUMNE RIVER
M.C. Dow 960-500 T-225
Peter Joens 770
M E Joens 780 V-225
V. Joens 780 V-225
Peter Joens 840
J.C. Lange
H.C. Lange
15
A.C. Tappan 1125-500 V-200 A-15
15
L.C. J. Hastings 1165-200 V-250 A-5
17
L. Mills 1275-500 V-325 A-10
1425
A.C. Custer 1445-850 T+V-350
J.E. Riggs 2815
20
J.C. Baden 1700-30 T+V-375
30
H.S. Bingers 2550-1000 V-450 A-25
35
Louise Handel et al 3375-300 T+V 750
6762
M. Handlin 6750-700 V-475
E.A. Bennett 830
Ed Larson 1840
C.A. Mayer 2000-600 A 20
3042
J. Bittner 2480 V-750
John Frey 2015-1000 V-450 A-30
80
J. Bittner 6000 V-1025
20
E. Mettler 1600 V-500
20
C. Ruess 1600-900 V-325 A-5
15
Mary Munsky 1200
10
C.V. Eddlemon 800-V-225
14
G.H. Cornell 1120-600 V-200 A-10
J. Bittner 1600 V-500
40
J. Bittner 3000-1000 T-900
G. Mettler 1910
40
10
C.V. Eddlemon 750-100 V-225
10
C. Ruess 750 V-225
20
C. Ruess 1500 T+V-300
Tract
8
9
453
E. F. Handel 3615 V-550
40
Jakob Handel 3200-400 V-500 A-20
453
F.W. Handel 3615-1000 V-565
30
2400 V-100
20
W. Gerten 1500-400 V-400
15
G.A. Houghland 1125 V-375
20
B.G. Godfrey 1500-600 V-250 A-40
25
M.A. Zacharias 1875 V-625
20
M G. Gillette 1500 V-250
40
2000
20
G.D. Kettleman 1500 V-450
18
E.G. Spare 1760 V-400
10
H Baumbach 950-850 V-150 A-15
10
A. Bechthold 950-400 V-175 A5
A. Baumbach 880-300 V-175 A-5
J Bechthold 880-400 V-125 A-15
20
F.E. Hosmer 1800-600 V-350 A-20
C.O. Baumbach 720-150 V-150
E.E. Dunton 1615-V-400
20
O. Pool 1900-1000 V-300 A-20
17
H.J. Hughes 1530-900 V-400
15
C.A. Burdg 1350-1000
3692
Hudson & King 3150 V-875
60
H. Tecklenburg Sr 5100-400 T+V-1025
H Ashley 1800-150 V-375
K+P Kuntz 1010 V-200
J.J. Jongeblut 2600-1600 T-375
H.H. Thompson 1000-1000
20
J. Troy 2000-600 V-65 A-30
J. Troy 2700 V-425
A.S. Hook 770-600
3829
H.H. Tecklenburg 3890 T+V-725
40
H. Tecklenburg Jr 4000-800 T+V-850
A. Rudloff 2850-300 V-450 A-16
3649
H.E. Shipman 3465-900 V-750 A-15
N.E. Hatcher 900-150 V 200
J. Rohrbacher 900-450 V-150 A-10
20
D. Warren 1800-400 V-300 A-15
10
E. Gussendorf 900 V-125 A-20
10
H. Gussendorf 900-150 V-190
S.J. Veit 450 V-125
15
H. Rinn 1350-300 T+V-250 A-10
H.C. Bohnett 700
18
17
16
40
L. Rossi 3400-1000 V-825
20
K. B. Keller 1700-900 T+V-425 A-10
10
A. Rappahn 850 V 175
10
P.F. Rempel 550-200 V-115 T-40
John Young
C.H. Hoffman 1600-1000 V-475
5599
C H + J.D. Fink 4480-2000 V-1020 A-70
J C Fink 1285-800 T+V 325 A-20
40
A A Zimmerman 3000 V-1000
3059
John Wittmayer 2450 T-750
554
James C. Smith 4430-900 V-875
Mrs Ellsworth 750 V-350
13 H. Charlton 975-75 V-250
15 D.H. Gillette 1125-500 V-290
2021 N Howard 1500-800 V-265 A-30
25
C. Jenner 1875-500 V-575
4022
C.T. Elliott 3800-750 T-750
P. H. Tindell 3040 V-625 A-25
1942
L.A. Liegenger 1770
1942
J.C. Wells 1770-70 V-250
J.A. + M.C. Kerrick 1710-150 V-250 A-50
C.M. Menking 1770-300 V-250 A-35
1942
M.C. Fagg 1770 V-250
1942
M M Stein 1770 V-475
1935
H.W. Harney 1740-200 V-200 A-15
P.H. Tindell 1450-1500 V-325
132
A.D. Hickok 1265-500 V-225 A-15
P.H. Tindell 1000 V-250
15
J+A Rogers 1425-700 V-175
Harvey Fagg 1055-1000 V-150
E. Stroming 1275-50 V-375
29
F.A. Post 2465-1000 V-225 A-85
30
G.W. Collentz 2550-1500
C.O. Bewley 1020-700
N.B. Vanner 1860
20
H. Ries 1600-200 V-350
20
A.V. Merrill 1600-50 V-475
J.C. Lind 2130-400 A 105
N.E.M. Gillaspie 1065
J.K. Whitaker 2400-1200 V-700
38
M.J. Weist 3230-500 V-250
C.H. Sabin 800-175 T-40 A-35
79
Calif Unit Farms Co 5925-900 T+V-1750 A-35
79
T.D. Lewis 5925-800 T+V-1375 A-50
80
John Schmaidt 5600-2400 V-375 A-55
40
K. Neuharth 2800 V-375
40
John Schmaidt 2800
SCHOOL DISTRICT
SCHOOL DISTRICT
SCHOOL DISTRICT

NE¼ T.3N.R.7E.

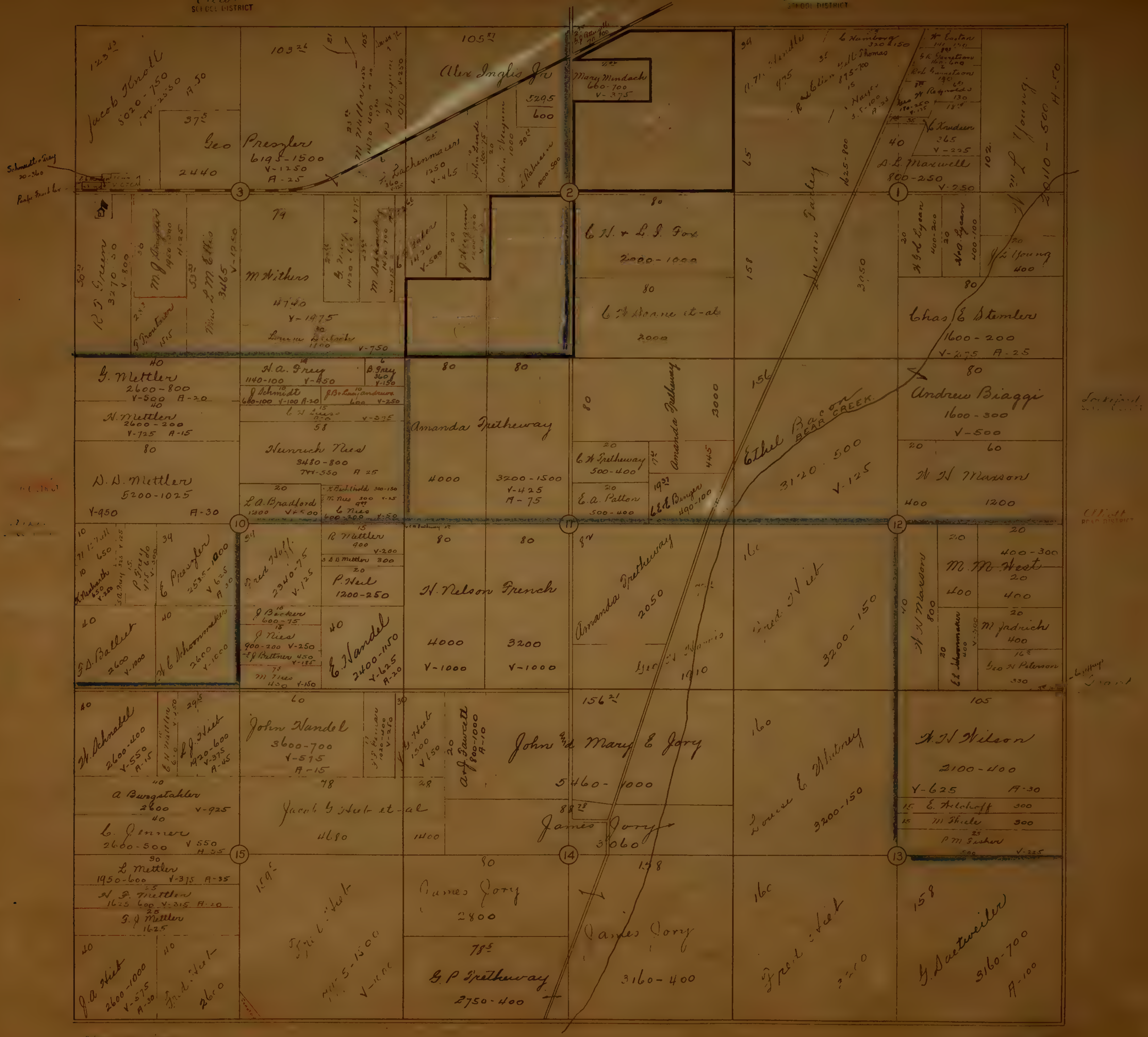

Victor SCHOOL DISTRICT
SCHOOL DISTRICT
Schmidt & Grey 30-360
Victor
123⁴³
Jacob Kroll 5020-750 V-2550 A-50
37⁵
Geo Preszler 2440
103²⁶
Geo Preszler 6195-1500 V-1250 A-25
105
M Muller 1470 400
P Vequin 1070 V-250
105⁸⁷
Alex Inglis Jr
Lachenmaier 1350 V-465
John Linde
John Vequin 1000
Rahmsen 1000-500
5295
600
Mary Mindach 660-700 V-375
94
975
C Hamborg 320-150
Thomas 875-700
Eaton
Garretson
Reynolds 130
C Knudsen 265 V-225
40
A.L. Maxwell 800-250 V-250
102
L Young 2110-500 H-50
3
2
1
79
R T Green 3270-50 V-800
M J Snyder 1960-300 H-25
F Trautman 1515
Mrs L M Ellis 3465 V-1250
M Withers 4740 V-1975
Louisa Dietsch 1800 V-750
M Anderson 1470-700
Faber 1420 V-500
J Vequin 1400-700
80
C.H. & L.J. Fox 2000-1000
80
C W Horne et-al 2000
65
158
Farley
1625-900
3050
H J Lyman 400-200
W Lyman 400-100
20
L Young 400
80
Chas E Stemler 1600-200 V-275 A-25
40
G. Mettler 2600-800 V-500 A-20
H.A. Grey 1140-100 V-450
B. Grey 360 V-150
J Schmidt 660-100 V-100 A-20
600 V-250
15
58
Heinrich Nies 3480-800 V-550 A 25
80
H. Mettler 2600-200 V-725 A-15
80
D. D. Mettler 5200-1025 V-950 A-30
20
L.A. Bradford 1200 V-500
M Nies 300
C Nies 400-200 V-50
80
80
Amanda Tretheway 4000
3200-1500 V-425 A-75
80
Amanda Tretheway 3000
20
C H Tretheway 500-400
445
20
E.a. Patton 500-400
19³³
E E Binger 490-100
156
Ethel Bacon
BEAR CREEK
3120-500 V-125
80
Andrew Biaggi 1600-300 V-500
20
60
H H Marson 400 1200
10
11
12
34
C Preszler 2535-1000 V-625 A-30
34
Fred Hieb 2940-75 V-125
R Mettler 400 V-200
Mettler 300
20
P. Hieb 1200-250
J Becker 600-75
J Nies 900-200 V-250
J Buttner 450 V-185
M Nies 450 V-150
40
E Handel 2400-1150 V-625 A-20
80
80
H. Nelson French 4000 V-1000
3200 V-1000
80
Amanda Tretheway 2050
Harris 1910
160
Fred Hieb 3200-150
20
20
400-300
M. M. Hieb 400
H H Marson 800
20
400
20
M Jadrich 400
E E Schoonmaker
Geo H Peterson 330
40
F.D. Balliet 2600 V-1000
40
W E Schoonmaker 2600 V-1000
40
H. Schnabel 2600-600 V-550 A-15
29⁵
J. J. Hieb 1920-600 V-375 A-45
40
A Burgstahler 2600 V-925
40
C. Jenner 2600-500 V 550 A 25
60
John Handel 3600-700 V-515 A-15
78
Jacob G Hieb et-al 4680
30
G. Hieb 1500 V 150
38
1400
20
A J Fawcett 800-1000 A-10
156²¹
John & Mary E Jory 5460-1000
88²⁸
James Jory 5060
160
Louise E Whitney 3200-150
105
H H Wilson 2100-400 V-625 A-30
15 E. Hilkoff 300
15 M Thiele 300
25 P M Fisher 500 V-225
15
14
13
90
L Mettler 1950-600 V-315 A-35
25
H. F. Mettler 1625 600 V-315 A-20
25
G J Mettler 1625
159
Fred Hieb 4445-1500 V-400
80
James Jory 2800
78⁵
G P Tretheway 2750-400
158
James Jory 3160-400
160
Fred Hieb 3200
158
G Suetweiler 3160-700 A-100
40
J A Hieb 2600-1000 V-575 A-30
40
Fred Hieb 2600

SW¼ T3N R7E

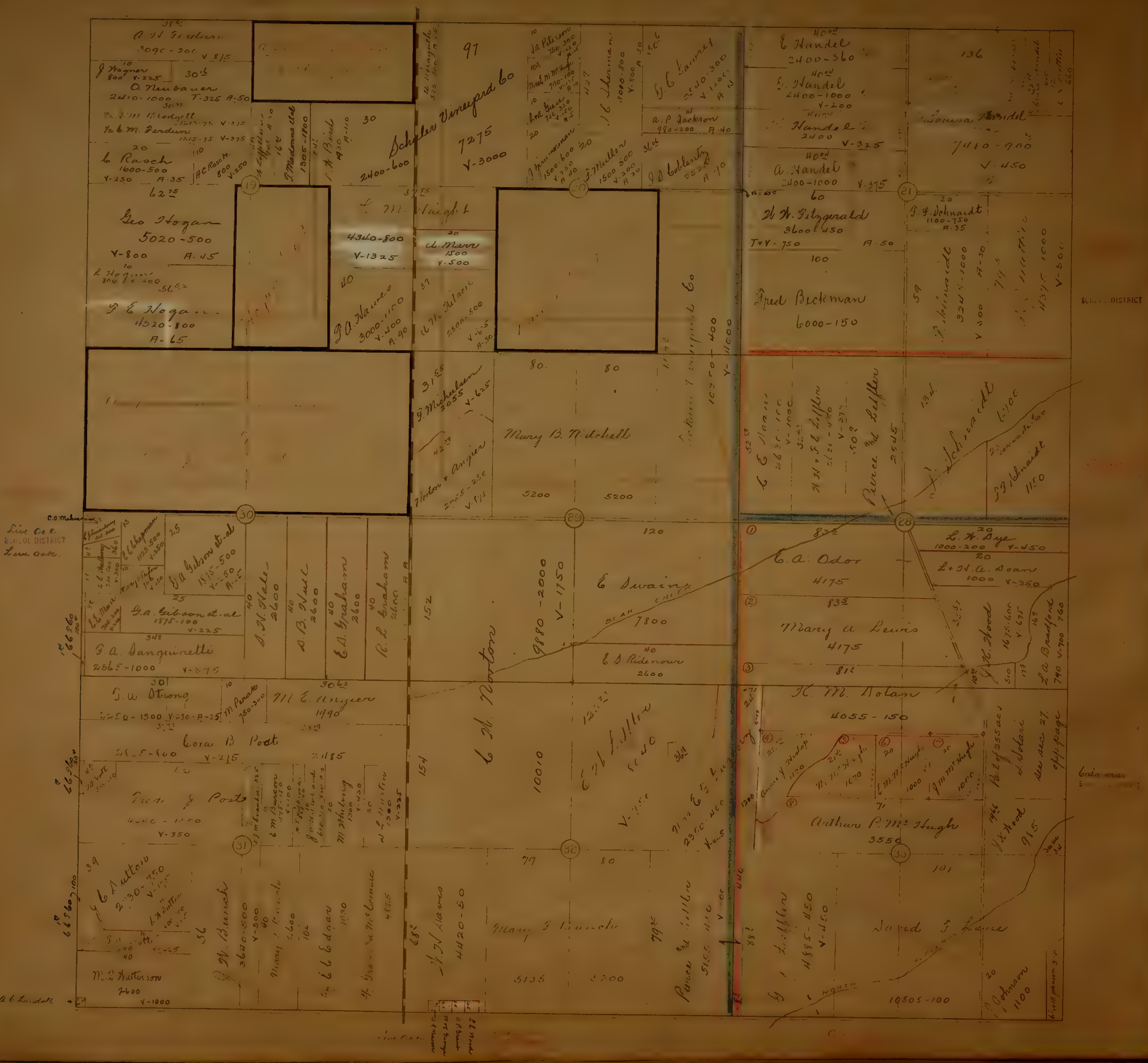

A. H. Gridun
3090-200 V-815
J. Wagner 800 V-225
O. Neubauer
2410-1000 T-325 A-50
1/2 J. M. Blodgett
1/2 C. M. Ferdun
C. Rasch
1600-500 V-250 A-35
A. C. Rasch 800 V-250
Geo Hogan
5020-500 V-800 A-45
L. Hogan 800 V-200
P. E. Hogan
4520-800 A-65
J. Madonna Wd
1305-1800
Schuler Vineyard Co
2400-600
7275 V-3000
L. M. Haight
4340-800 V-1325
A. Marr 1500 V-500
J. A. Hawes 3000-1150 V-200 A-90
J. Michelsen 2055 V-625
Norton & Angier
Mary B. Nichell
5200 5200
J. A. Peterson
J. Immermann
J. Mullen 1500-500 V-200 A-30
J. D. Coblentz
G. C. Lauret
A. P. Jackson 980-200 A-40
E. Handel
2400-360
G. Handel
2400-1000 V-200
Handel 2400 V-325
A. Handel
2400-1000 V-375
Louisa Handel
7440-900 V-450
H. W. Fitzgerald
3600-450 T&V-750 A-50
J. F. Schmidt 1100-750 A-35
Fred Beckman
6000-150
Pierce and Leffler
2545
J. Schmidt
J. F. Schmidt 1150
L. H. Bye 1000-200 V-450
L & H. A. Doan 1000 V-350
E. A. Odor 4175
Mary A. Lewis 4175
E. Swain
7800
BEAR CREEK
9880-2000 V-1750
E. D. Ridenour 2600
C. H. Norton
G. A. Gibson et al 1875-500
G. A. Gibson et al 1875-100 V-225
G. A. Sanguinetti
2565-1000 V-375
J. H. Hale 2600
S. B. Hull 2600
E. D. Graham 2600
R. L. Graham 2600
G. W. Strong
2250-1500 V-230 A-25
M. Peracle 750-300
M. E. Unger 1990
Cora B. Post
Fred J. Post
4110-1100 V-350
J. C. Patterson
M. L. Watterson 2600 V-1000
J. H. Busch
3640-800 V-500
E. E. Edgar
L. W. Hawes 4420-50
Mary J. Lincoln
5135 2300
Pierce and Leffler
C. J. Leffler
G. J. Leffler 4485-450 V-450
K. M. Dolan
4055-150
Arthur P. McHugh
3550
J. N. Wood
L. A. Bradford
David F. Lane
10505-100
J. Johnson 1100
Live Oak SCHOOL DISTRICT
SCHOOL DISTRICT
C. O. Mahan
A. C. Lindahl
19
20
21
28
29
30
31
32
33

SE¼ T.3N.R.7E.

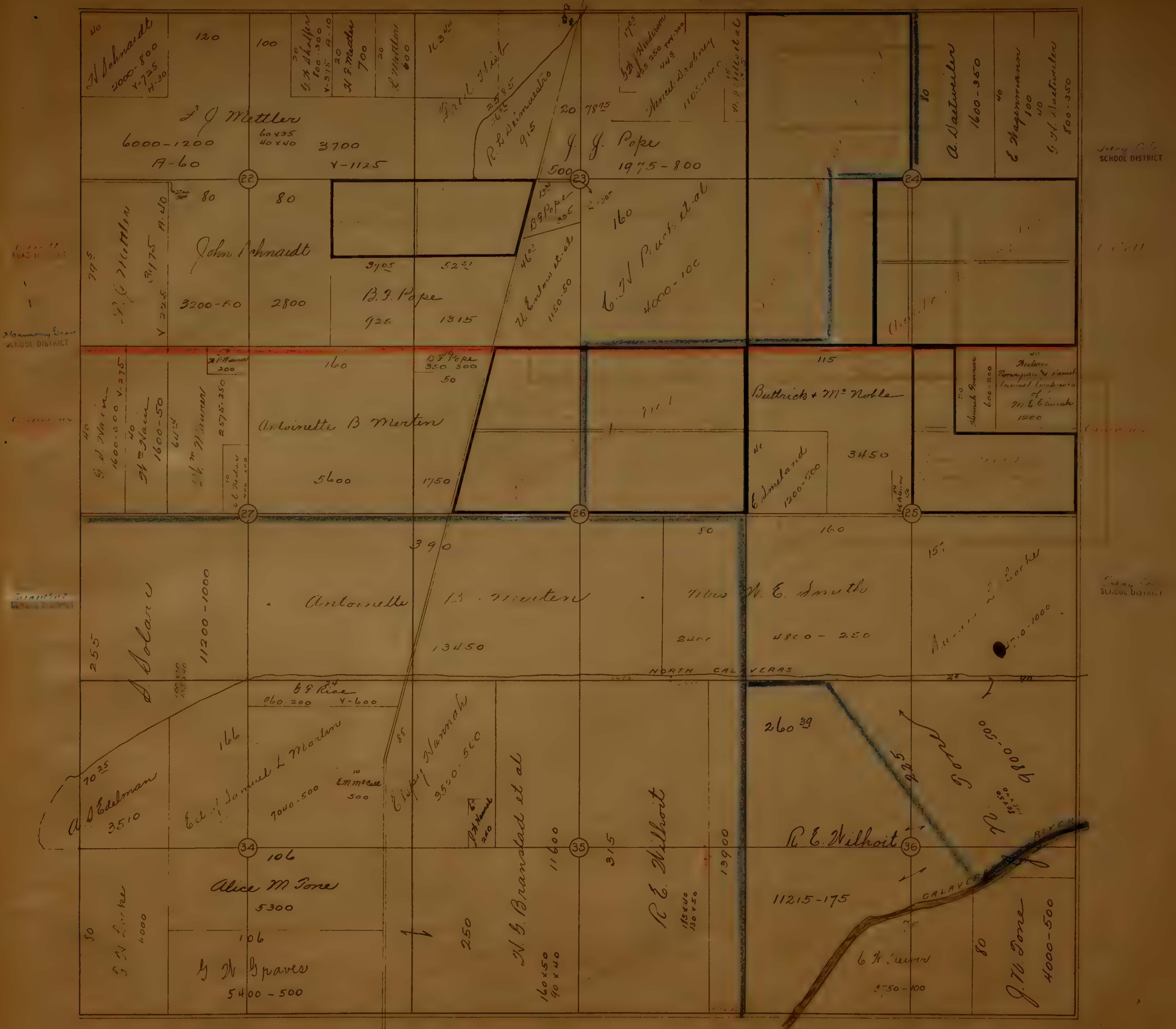

40
H Schnaidt
2000-800
V-725
H-30
120
100
20
G. H. Shaffer
800-300
V-375
A-10
20
H. F. Mettler
700
20
L. Mettler
600
163⁴⁰
Fred Weit
25⁸⁵
36⁵⁵
R. L. Seimaestro
915
17⁰⁵
G. J. Henderson
425 250
44⁵
Wencel Drobney
1105-1000
15
N. A. Wilhoit et al
F. J. Mettler
6000-1200
A-60
60x35
40x40
3700
V-1125
20
78²⁵
J. J. Pope
1975-800
500
22
23
24
80
A. Naetweiler
1600-350
40
E. Wagenmann
100
40
G. H. Naetweiler
800-350
SCHOOL DISTRICT
80
80
John Schnaidt
77⁵
F. C. Mettler
3175
A-40
V 225
3200-50
2800
37⁰⁵
52⁵¹
B. F. Pope
925
1315
13⁵⁴
B. F. Pope
335
46⁰²
U. Enslow et al
1150-50
160
C. H. Burt et al
4000-100
Harmony Grove
SCHOOL DISTRICT
H. F. Mauser
200
160
B. F. Pope
350 300
50
115
Buttrick & McNoble
40
Hannah Sommer
600-200
40
Hebrew Norwegian & Danish Lanuel Cemetery of M. E. Church
1200
40
G. D. Nain
1600-500
V-275
40
Wm Nain
1600-50
64²⁰
J. M. Maurer
2575-250
10
L. L. Nain
400-100
Antoinette B Merten
5600
1750
41
E. Ineland
1200-500
3450
27
26
25
390
80
160
15⁷
255
J. Solano
11200-1000
Antoinette B. Merten
13450
Mrs W. E. Smith
2400
4800-250
1000
NORTH CALAVERAS
B. F. Rice
24
060 200
V-600
166
70²⁵
A. S. Edelman
3510
Est of Samuel L. Merten
7040-500
10
Emma McCall
500
88
Elijah Hannah
3550-500
H. F. Hauser
220
N. G. Branstad et al
11600
315
R. E. Wilhoit
13900
260³⁹
225
R. E. Wilhoit
4000-500
34
35
36
106
Alice M. Tone
5300
106
50
G. N. Locke
4000
G. N. Graves
5400-500
250
160x50
90x40
R. E. Wilhoit
15x40
130x50
11215-175
CALAVERAS RIVER
C. H. Tewers
3750-400
80
J. W. Tone
4000-500

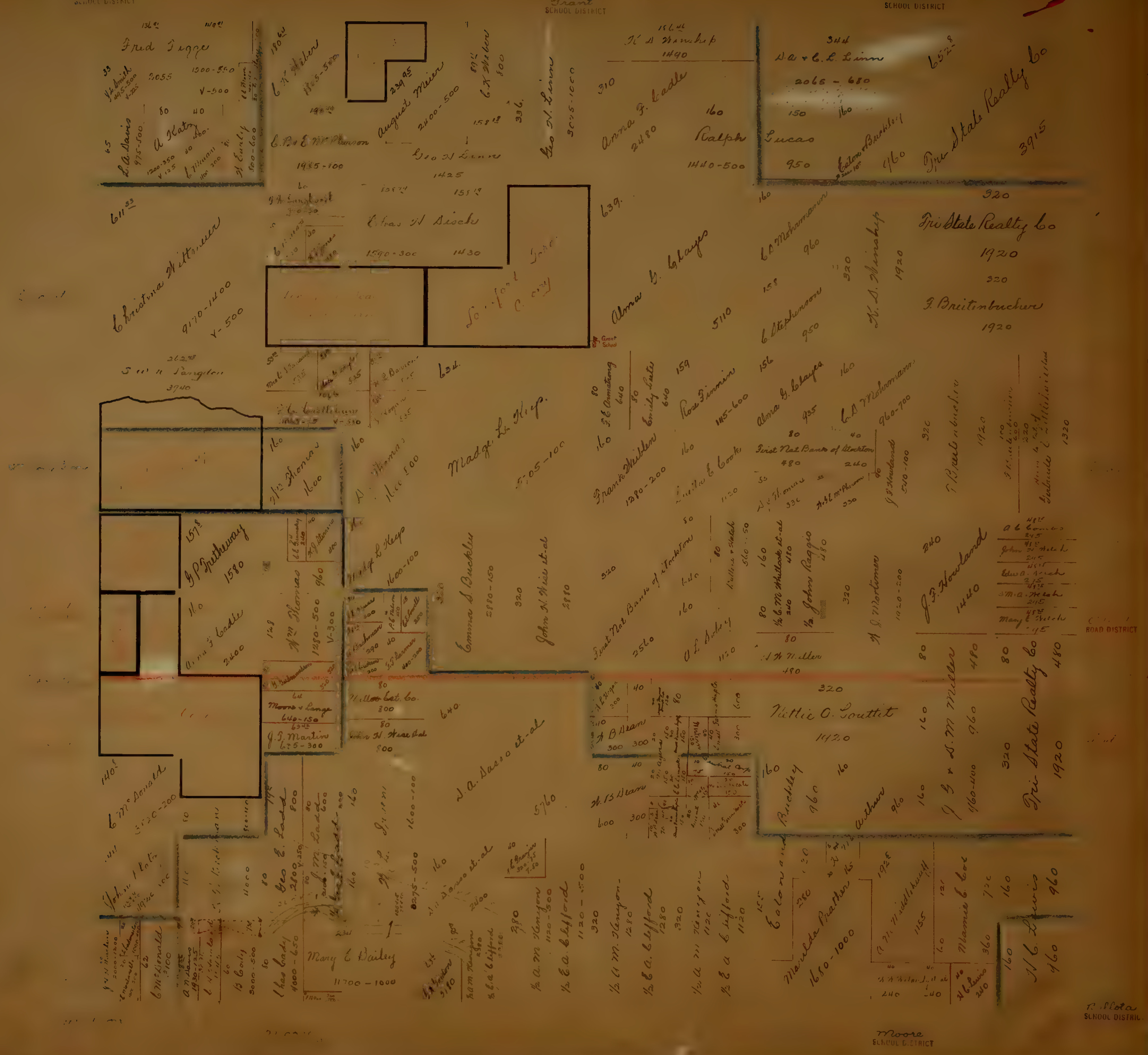SCHOOL DISTRICT
Grant
SCHOOL DISTRICT
SCHOOL DISTRICT
Fred Tegge
3055
1500-550
V-500
J. L. Smith
L. A. Davis
975-500
A. Katz
Geo. H. Linn
3075-1000
K. S. Winship
1490
Anna F. Cadle
2480
Ralph
1440-500
D. A. & C. L. Linn
2066-680
Lucas
950
Eaton & Buckley
960
Tri State Realty Co
3915
652
C. K. Weber
1865-500
August Meier
2400-500
C. B. & E. McPherson
1985-100
Geo H Linn
1425
Elias H. Sisch
1590-300
1430
611
Christina Wittmeier
4170-1400
V-500
Alma G. Hayes
5110
C. A. Mohrmann
960
K. S. Winship
1920
C. Stephenson
950
Tri State Realty Co
1920
320
F. Breitenbucher
1920
Grant School
Madge L. Heep
5105-100
F. E. Armstrong
640
Emily Cadle
640
Rose Timmin
1115-600
Alma G. Hayes
935
C. A. Mohrmann
960-700
Frank Wichlen
1280-200
Lulu E. Cooke
First Nat Bank of Stockton
480
240
J. G. Howland
F. Breitenbucher
1920
G. P. Gutheway
1580
Anna F. Cadle
2400
Wm Thomas
1280-500
V-300
Madge L. Heep
1600-100
Emma S. Buckley
2880-150
John H. Weise et al
2880
First Nat Bank of Stockton
2560
O. L. Ashley
1/2 C. M. Whitlock et al
1/2 John Raggio
480
A. S. Mortimer
1420-200
J. G. Howland
1440
A. G. Combs
John D. Welch
Edw A. Welch
S. M. A. Welch
Mary E. Welch
ROAD DISTRICT
J. H. Miller
480
Moore & Lange
640-150
J. G. Martin
625-300
Miller Est. Co.
300
John H. Weise et al
300
J. A. Sasso et al
960
A. B. Dean
300
A. B. Dean
600
Nettie O. Louttit
1920
J. G. & S. M. Miller
960-400
Tri State Realty Co
1920
480
Buckley
960
Withers
960
C. McDonald
3120-200
John Platz
Geo E. Ladd
2800-350
J. M. Ladd
Mary E. Bailey
11700-1000
1/2 A. M. Kenyon
1/2 E. A. Clifford
1/2 A. M. Kenyon
1280
1/2 E. A. Clifford
1280
Eaton & ...
Matilda Prather
1680-1000
Mamie E. Cox
N. C. Lewis
960
E. Stola
SCHOOL DISTRICT
Moore
SCHOOL DISTRICT

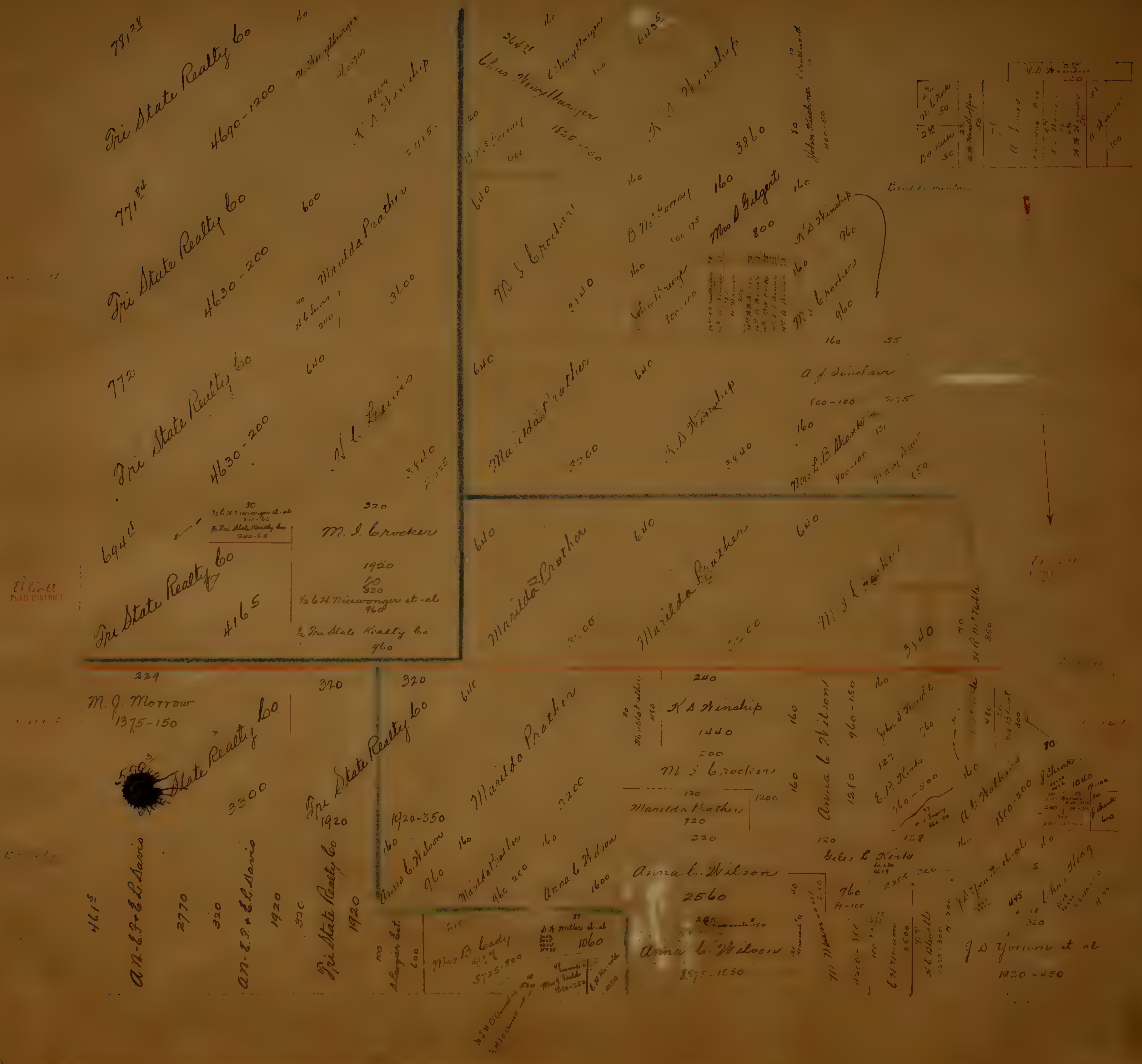

781 28
Tri State Realty Co
4690-1200
771 84
Tri State Realty Co
4630-200
772
Tri State Realty Co
4630-200
694 15
Tri State Realty Co
4165
½ C.H. Nicewonger et-al
½ Tri State Realty Co
240-65
K.S. Winship
Marilda Prather
3600
N.L. Harris
3840
320
M. I. Crocker
1920
320
½ C.H. Nicewonger et-al
960
½ Tri State Realty Co
960
Chas Nengelburger
3642
1825-150
K.S. Winship
3860
John Kitchner
B. McGorray
Mrs S Gilgert
800
M. I. Crocker
2240
John Buergy
K.S. Winship
960
M. I. Crocker
960
A. J. Sinclair
500-100
Mrs L.B. Shanks
400-100
Marilda Prather
3200
K.S. Winship
3840
640
Marilda Prather
3200
Marilda Prather
3200
M. I. Crocker
3840
H. R. McNabb
350
Elliott
ROAD DISTRICT
229
M. J. Morrow
1375-150
Tri State Realty Co
3300
320
Tri State Realty Co
1920
320
Marilda Prather
3200
1920-350
Anna C. Wilson
960
Marilda Prather
960
Anna C. Wilson
1600
K.S. Winship
1440
M. I. Crocker
Marilda Prather
720
240
Anna C Wilson
960-150
1280
John S Wright
E.P. Hinks
A.J. Watkins
1800-200
Giles L. Hinks
J.S. Yocum et-al
Chas Nagy
Anna C. Wilson
2560
Anna C. Wilson
8575-1550
Mrs B. Cady
5725-900
S.A. Muller et-al
1060
Mrs J Swald
1610-250
J S Yocum et-al
1920-450
AN-E.J. & E.L. Davis
461 15
2770
320
AN-E.J. & E.L. Davis
1920
320
Tri State Realty Co
1920

T.4N.R.4E.

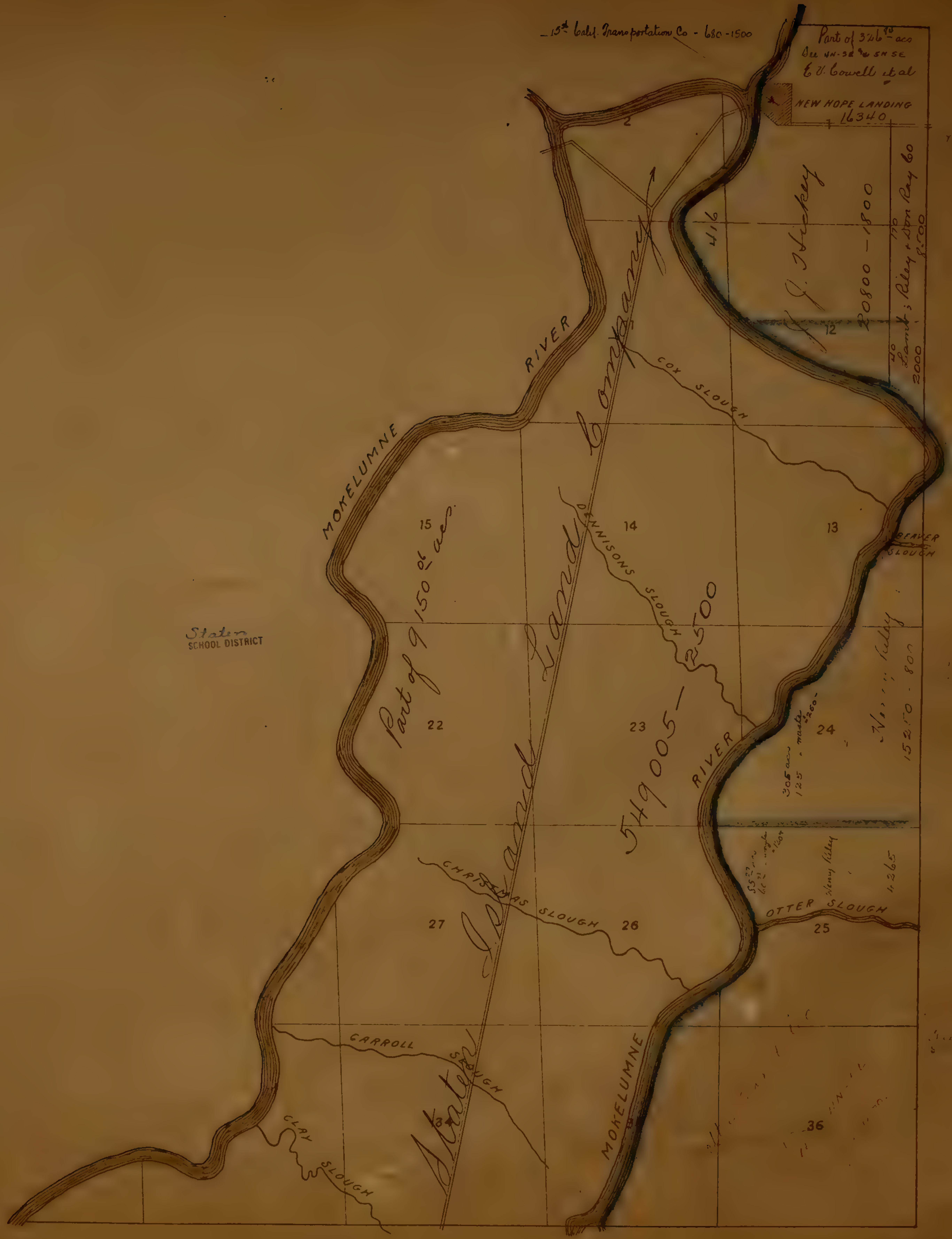

15th Calif. Transportation Co - 680 - 1500
Part of 326 90/100 acs
Sec 4N-3E & 5N SE
E.V. Cowell et al
NEW HOPE LANDING
16340
2
416
J. J. Hickey
20800 - 1800
170
Lamb; Riley + Don Ray 60
8500
40
2000
12
MOKELUMNE
RIVER
COX SLOUGH
15
14
13
DENNISONS SLOUGH
BEAVER SLOUGH
Part of 9150 ac acs
Staten Island Land Company
549005 - 2500
22
23
24
305 acs
125 " waste 260
Riley
15250 - 800
RIVER
55 " "
Henry Riley
1265
OTTER SLOUGH
25
CHRISTMAS SLOUGH
27
26
CARROLL SLOUGH
34
CLAY SLOUGH
MOKELUMNE
36
Staten
SCHOOL DISTRICT

T1N R3E

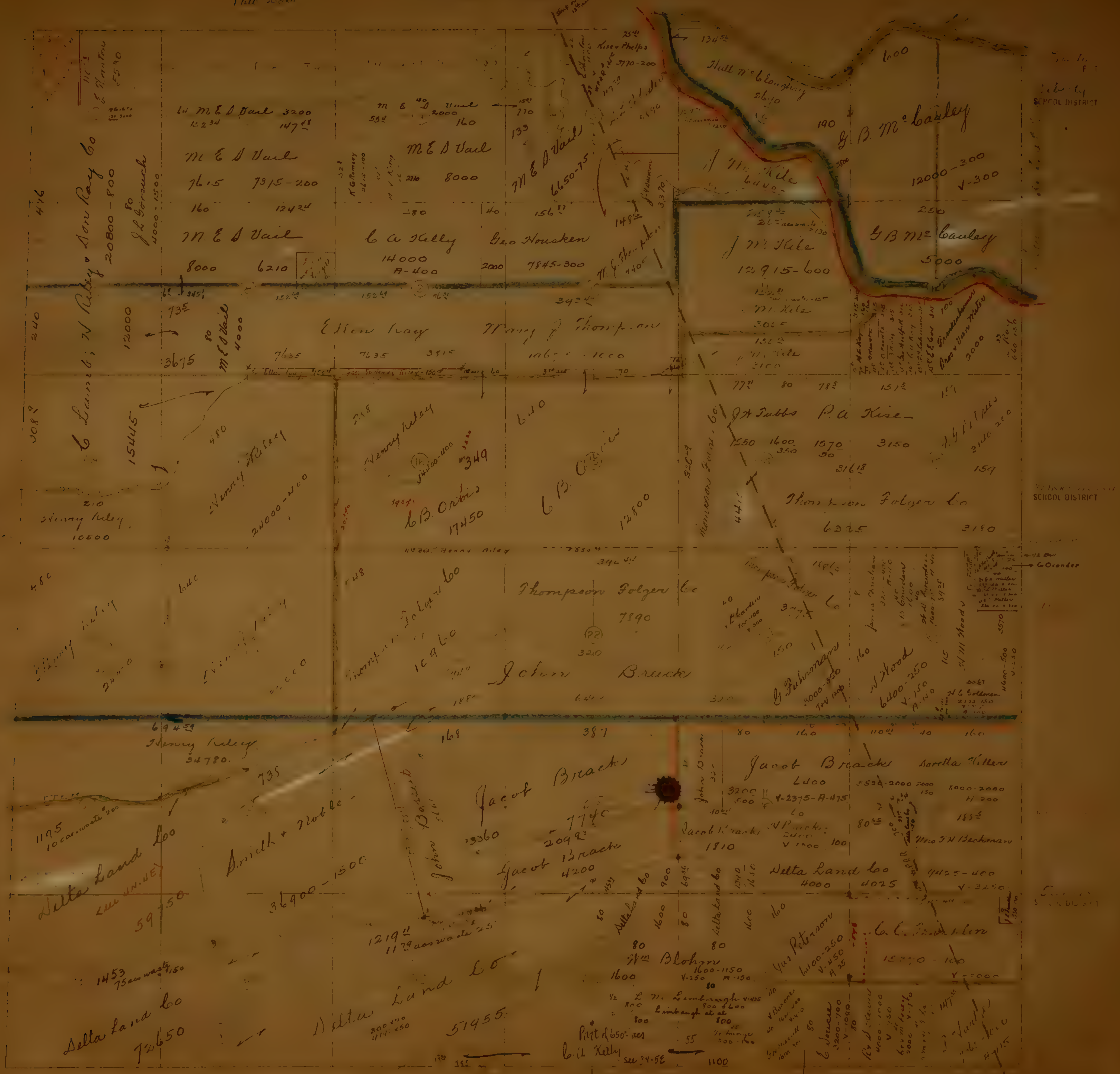

M. E. S. Vail
M. E. S. Vail
M. E. S. Vail
M. E. S. Vail
M E S Vail
C. Lamb; N. Riley & Son Ray Co
20800-800
J L Gorsuch
C A Kelly
14000
A-400
Geo Housken
7845-300
Hull McClaughry
G. B. McCauley
12000-300
G B McCauley
5000
J. McKile
J McKile
12915-600
M. Kile
Liberty SCHOOL DISTRICT
SCHOOL DISTRICT
Ellen Ray
Mary J Thompson
J H Tubbs
P. A. Kise
Henry Riley
Henry Riley
Henry Riley
10500
C B Orbin
17450
C. B. O'Brien
12800
Thompson Folger Co
6325
Thompson Folger Co
7590
John Brack
Jacob Brack
Jacob Brack
7740
Jacob Brack
4200
Jacob Brack
1810
John Bassett
Smith & Noble
36900-1500
Henry Riley
34780
Delta Land Co
5950
Delta Land Co
72650
Delta Land Co
51955
Delta Land Co
4000
Delta Land Co
Wm Blohm
1600-1150
L. M. Limbaugh
Limbaugh et al
Gus Peterson
N Wood
6400-250
G Buhrmann
Dorella Miller
Mrs F H Beckman
C. Oscoder
Pt of 650 acs
C. A Kelly
See 34-5E

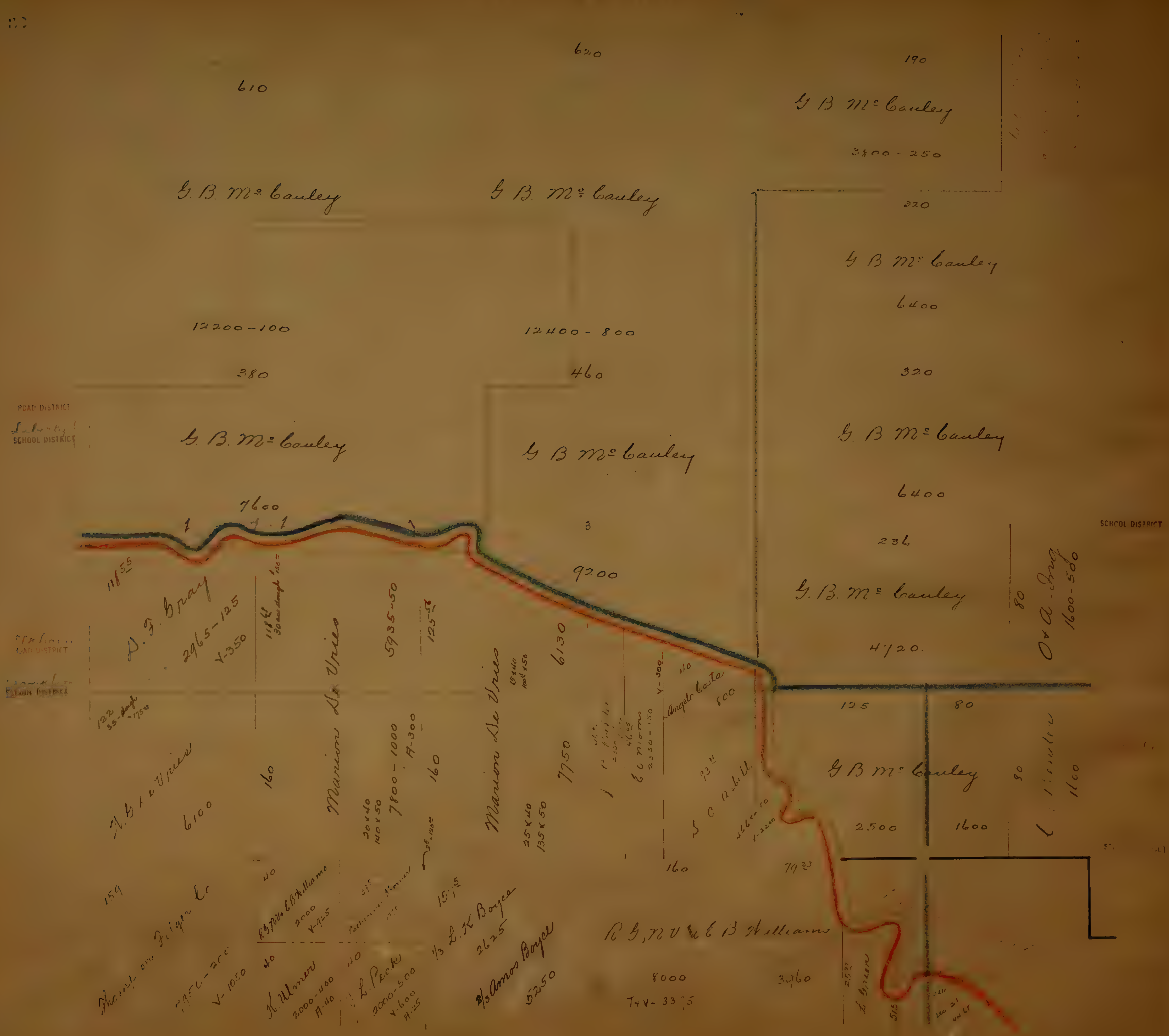

610
620
190
G B McCauley
3800 - 250
G. B. McCauley
G B. McCauley
320
G B McCauley
6400
12200 - 100
12400 - 800
380
460
320
ROAD DISTRICT
Liberty
SCHOOL DISTRICT
G. B. McCauley
G B McCauley
G. B McCauley
6400
7600
3
236
9200
SCHOOL DISTRICT
118 55
D. F. Gray
2965 - 125
V - 350
118 61
30 ac dough 150
Marion De Vries
5935 - 50
125 52
G. B. McCauley
80
O & A. Ing
1600 - 500
4720.
ROAD DISTRICT
SCHOOL DISTRICT
Marion De Vries
5 x 40
100 x 50
6130
V - 300
10
Angelo Costa
500
125
80
122
35 dough
1750
N. B. De Vries
6100
160
20 x 40
140 x 50
7800 - 1000
A - 300
160
7750
E C Nioms
2330 - 150
46.65
93 11
S C Nobel
4665 - 50
V - 2200
G B McCauley
80
1100
25 x 40
135 x 50
2.500
1600
160
79 23
159
40
RG NV & E B Williams
2000
V - 925
28 - 125
15 1/5
1/3 L. K Boyce
2625
Frank von Figer Co
7950 - 200
V - 1050
40
K. Ulmer
2000 - 400
A - 40
40
L. Peck
2000 - 500
V - 600
A - 25
2/3 Amos Boyce
5250
RG, NV & E B Williams
8000
T + V - 3375
3460
25 77
E Green
515
Sec 21
4N 6E

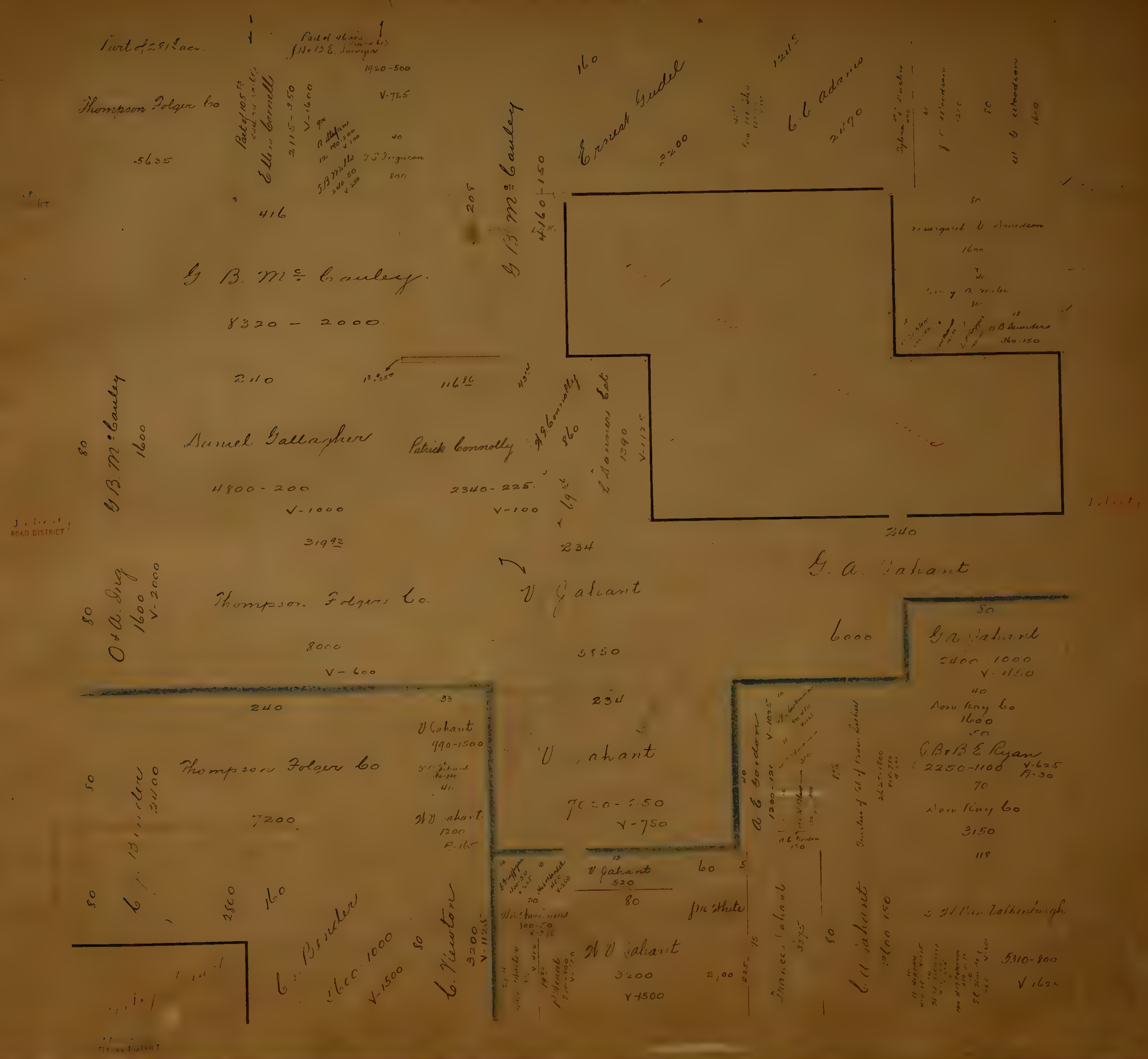
Part of 281 acr.
Thompson Folger Co
5635
Part of 105
Ellen Cornell
2115-350
V-1600
416
Part of 46 acs
J H & B E. Sawyer
1920-500
V-725
40
J S Ferguson
800
G B Mills
G B McCauley
8320 - 2000
208
G B McCauley
160
150
160
Ernest Gudel
2200
1215
C C Adams
2490
W G Woodson
1610
50
Margaret C Dandson
1600
B B Saunders
360-150
210
116
G B McCauley
1600
80
Daniel Gallagher
4800-200
V-1000
Patrick Connolly
2340-225
V-100
P Connolly
860
Eat
1390
V-1125
3192
234
240
G. A. Gahant
O & A. Ing
1600
V-2000
80
Thompson Folger Co.
8000
V-600
V Gahant
5850
6000
50
G A Gahant
2400 1000
V-1150
40
Ron Kay Co
1600
50
G B & B E Ryan
2250-1100
V-625
A-30
70
Ron Kay Co
3150
118
240
33
V Gahant
990-1500
234
V Gahant
7200-250
V-750
Thompson Folger Co
7200
H V Gahant
1200
50
2400
80
2800
160
C Bender
1600 1000
V-1500
80
C Newton
3200
V-1125
V Gahant
520
60
5
80
J M White
H V Gahant
3200
V-1500
2,00
225
A C Gordon
1200-125
V-1025
A C Gordon
150
Frances Gahant
3975
80
C M Gahant
2600 150
5310-800
V 1625
ROAD DISTRICT

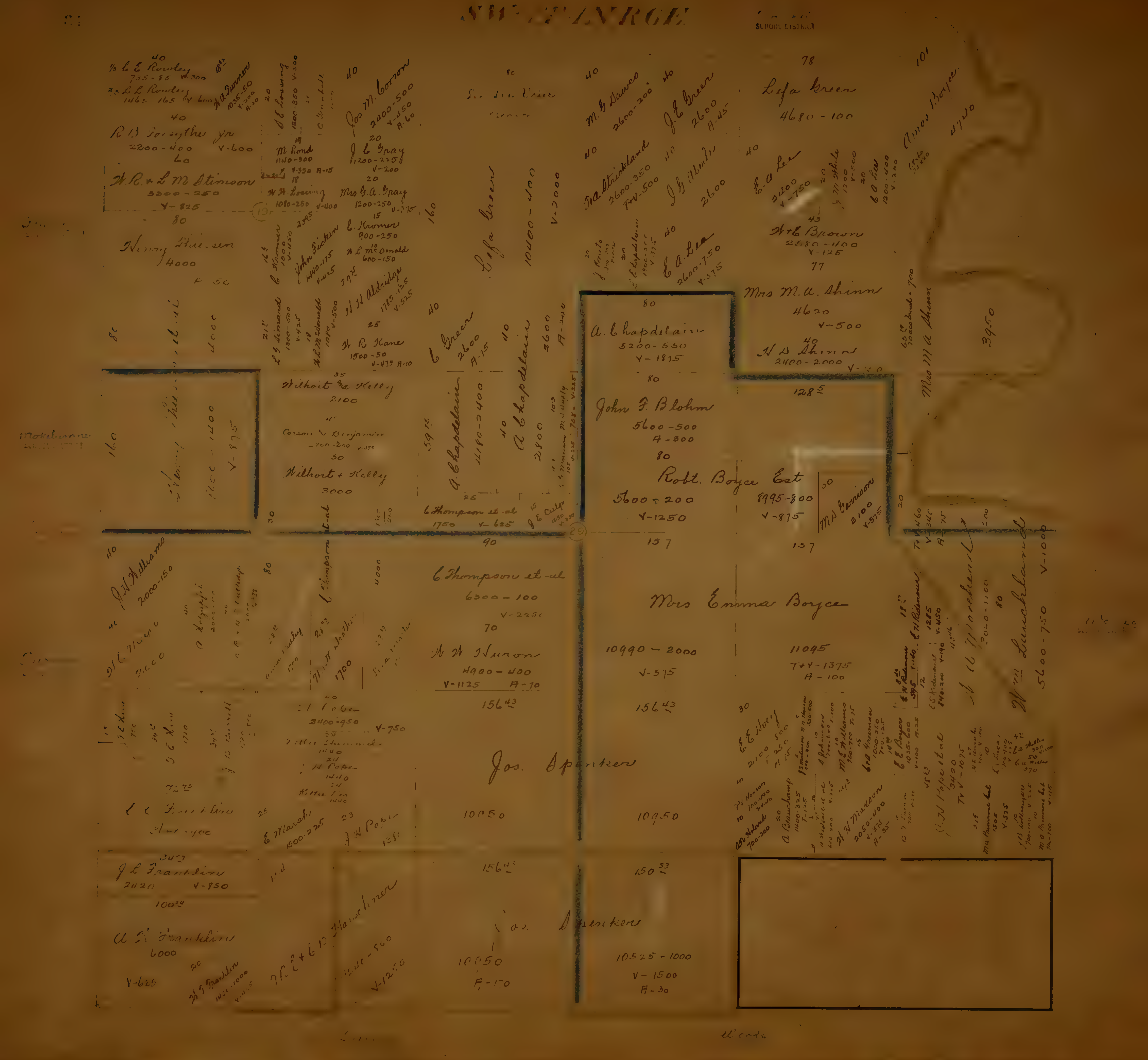
SCHOOL DISTRICT
C E Rowley
735-85 V-300
C L Rowley
1162-165 V-600
R B Forsythe
2200-400 V-600
H R & L M Stimson
3300-250
V-825
Henry Huisen
4000
Jos M Corson
2400-500
J C Gray
1200-225
V-200
M Rond
1140-300
H H Loring
1080-250
Mrs G A Gray
1200-250
C Kromer
900-250
H L McDonald
600-150
John Ficken
H H Aldridge
1765-125
H R Kane
1500-50
Lefa Green
10400-400
V-2000
M G Dawes
2600-200
J E Green
2600
Lefa Green
4680-100
Amos Boyce
4740
M A Strickland
2600-350
E A Lee
2600-750
H & E Brown
2680-400
V-125
Mrs M A Shinn
4620
V-500
H S Shinn
2400-2000
Mrs M A Shinn
3950
A Chapdelain
5200-550
V-1875
C Green
2600
A Chapdelain
2800
Wilhoit & Kelly
2100
Corson & Benjamin
Wilhoit & Kelly
3000
John F Blohm
5600-500
A-800
Robt. Boyce Est
5600-200
V-1250
8995-800
V-875
M S Garrison
2100
C Thompson et al
1750 V-625
J E Culp
J H Williams
2000-150
C Thompson et al
6300-100
V-2250
H H Huron
4900-400
V-1125 A-70
Mrs Emma Boyce
10990-2000
V-575
11095
T+V-1375
A-100
Jos. Spenker
10050
10950
Jos. Spenker
10050
10525-1000
V-1500
A-30
E E Nury
A Beauchamp
M S Williams
H H Maxson
2050-400
C C Boyce
G H Popejoy
Wm Landahl
5600-750
V-1000
J L Franklin
2120 V-950
A T Franklin
6000
V-625
H T Franklin
H E & C B Hanselman
E Marsh
1500-225
J H Pope
Mokelumne
Woods

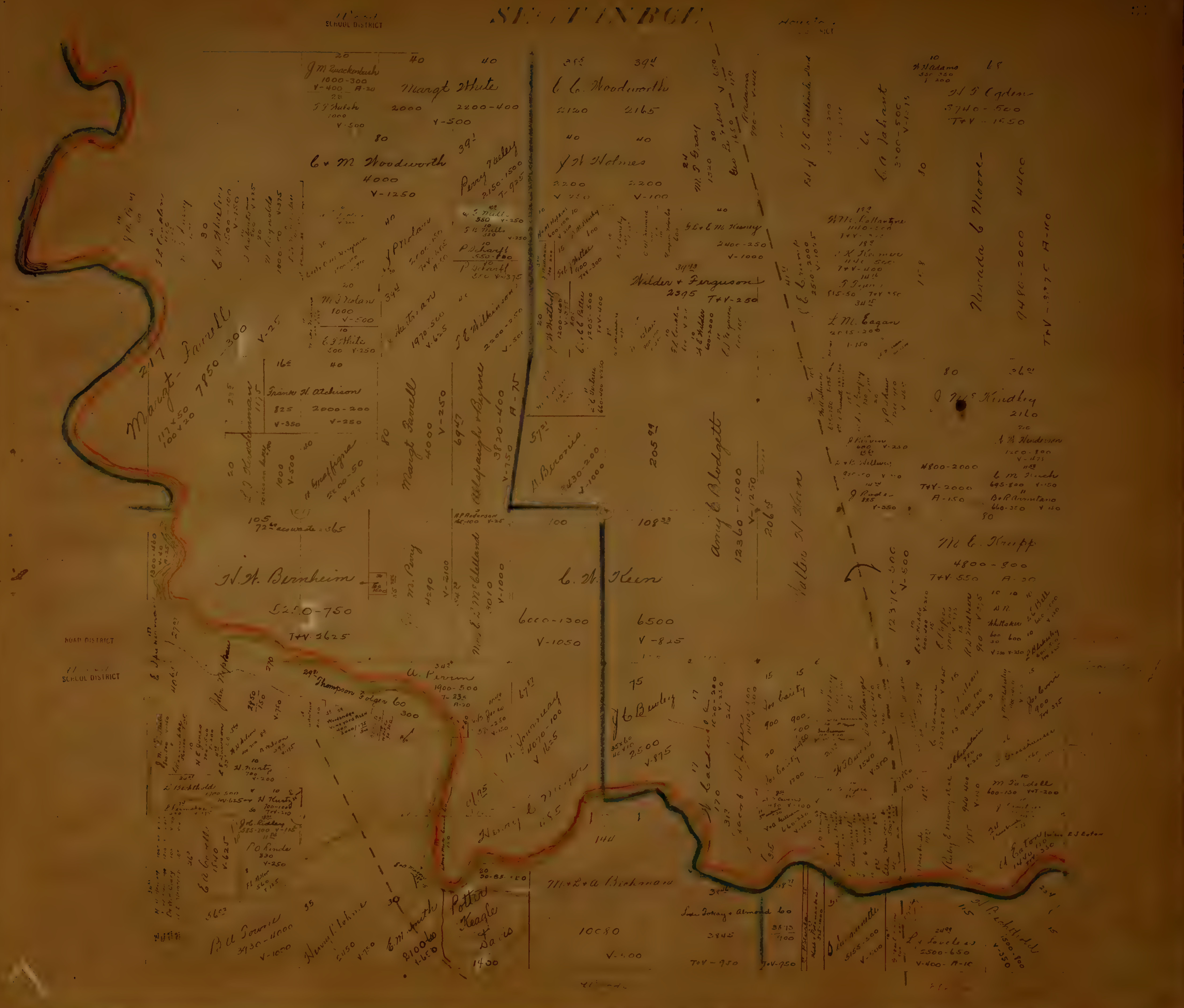SEC. T. N. R. E.
SCHOOL DISTRICT
ROAD DISTRICT
SCHOOL DISTRICT
J M Quackenbush
1000-300
V-400 A-20
Margt White
2000
2200-400
V-500
C. C. Woodworth
2120
2165
C + M Woodworth
4000
V-1250
Perry Teeley
J H Holmes
2200
V-100
Wilder + Ferguson
2395
T+V-250
H G Ogden
3740-500
T+V-1550
Wanda C Moore
L M Eagan
M E Krupp
4800-800
T+V-550
A-30
Margt Farrell
7850-300
Frank H Atchison
825
2000-200
V-350
V-250
Margt Farrell
4000
V-250
Allspaugh + Byrne
3820-400
A-75
V-750
A. Bronis
Amy E Blodgett
12360-1000
V-1250
J McKindley
2160
H. A. Bernheim
5250-750
T+V-1625
C. W. Keen
6000-1300
V-1050
6500
V-825
A. Perrin
1900-500
Thompson Folger Co
J C Bewley
2500
V-875
M+L+A Beckmann
10080
Potter Keagle + Davis
1400
B U Towne
3430-4000
V-1050
L Loveless
2500-650
A Eaton
H Litchfield

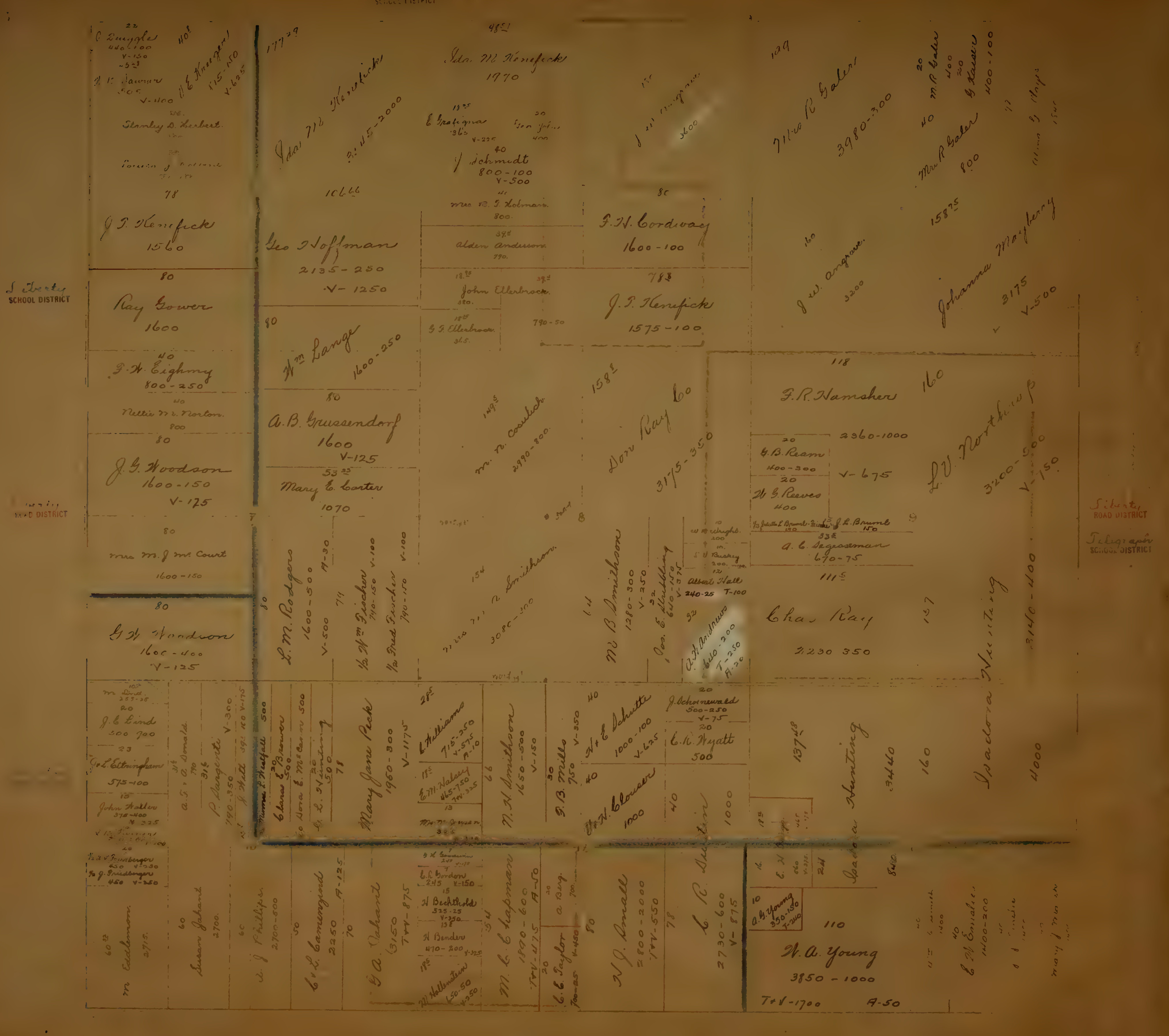
SCHOOL DISTRICT
Liberty SCHOOL DISTRICT
ROAD DISTRICT
Liberty ROAD DISTRICT
Telegraph SCHOOL DISTRICT
C Duggle 440-100 V-150
V. E. Krueger
Stanley D. Herbert
J. F. Kenefick 1560
Ida M. Kenefick 3115-2000
Ida M. Kenefick 1970
E. Grafigna
J. Schmidt 800-100 V-500
Mrs B. J. Holman 800
Alden Anderson 790
John Ellerbrock
J. J. Ellerbrock
F. H. Cordway 1600-100
J. F. Kenefick 1575-100
Mrs R. Galen 3980-300
Mrs R. Galen 800
G. Kaiser 400-100
J. W. Angrave 3200
Johanna Mayberry 3175 V-500
Geo Hoffman 2135-250 V-1250
Ray Gower 1600
J. H. Eighmy 800-250
Nellie M. Norton 800
J. G. Woodson 1600-150 V-175
Mrs M. J. McCourt 1600-150
Wm Lange 1600-250
A. B. Gruesendorf 1600 V-125
Mary E. Carter 1070
M. N. Cosulich 2990-800
Don Ray 3175-350
F. R. Hamsher 2360-1000
G. B. Ream 400-300
W. G. Reeves 400
J. L. Brunel 150
A. C. Segessman 670-75
L. V. Northrup 3200-500 V-150
Chas Ray 2230 350
Albert Hall 240-25 T-100
A. H. Andrews 610-200 T-250
M. B. Smithson 1280-300 V-250
Mrs M. A. Smithson 3080-300
G. H. Woodson 1600-400 V-125
L. M. Rodgers 1600-500 V-500 A-30
½ Wm Fischer 740-150 V-100
½ Fred Fischer 740-150 V-100
J. E. Lind 300 700
Geo L. Ettringham 575-100
John Waller 375-400 V-225
A. S. & A. Donald
P. Sargenti 790-350 V-300
Mary Jane Peck 1950-300 V-1175
C. Williams 715-250 V-575 A-10
E. M. Nalesy 465-750
M. H. Smithson 1650-500 V-150
J. B. Mills 750 V-350
N. & E. Schutte 1000-100 V-625
W. H. Clouser 1000
J. Schoenewald 500-250 V-75
E. K. Wyatt 500
C. R. Durston 1000
Isadora Hunting 3440 4000
Isadora Hunting
½ A. & Friedberger 450 V-250
½ J. Friedberger 450 V-250
M. Eddleman 2715
Susan Jahant 2700
A. J. Phillips 2700-500
C. L. Camenzind 2250 A-125
G. A. Dahant 3150 T&V-875
S. K. Sommers
C. C. Gordon 245 V-150
H. Bechthold 325-25 V-350
H. Benders 470-200
W. Hollenstein 150-50
M. C. Chapman 1890-600 T&V-475 A-50
C. C. Taylor
N. J. Small 2800-2000 T&V-550
C. R. Durston 2730-600 V-875
A. G. Young 350-150 T-240
N. A. Young 3850-1000 T&V-1700 A-50
C. H. Emalie 1400-200

NE¼ T4N R7E

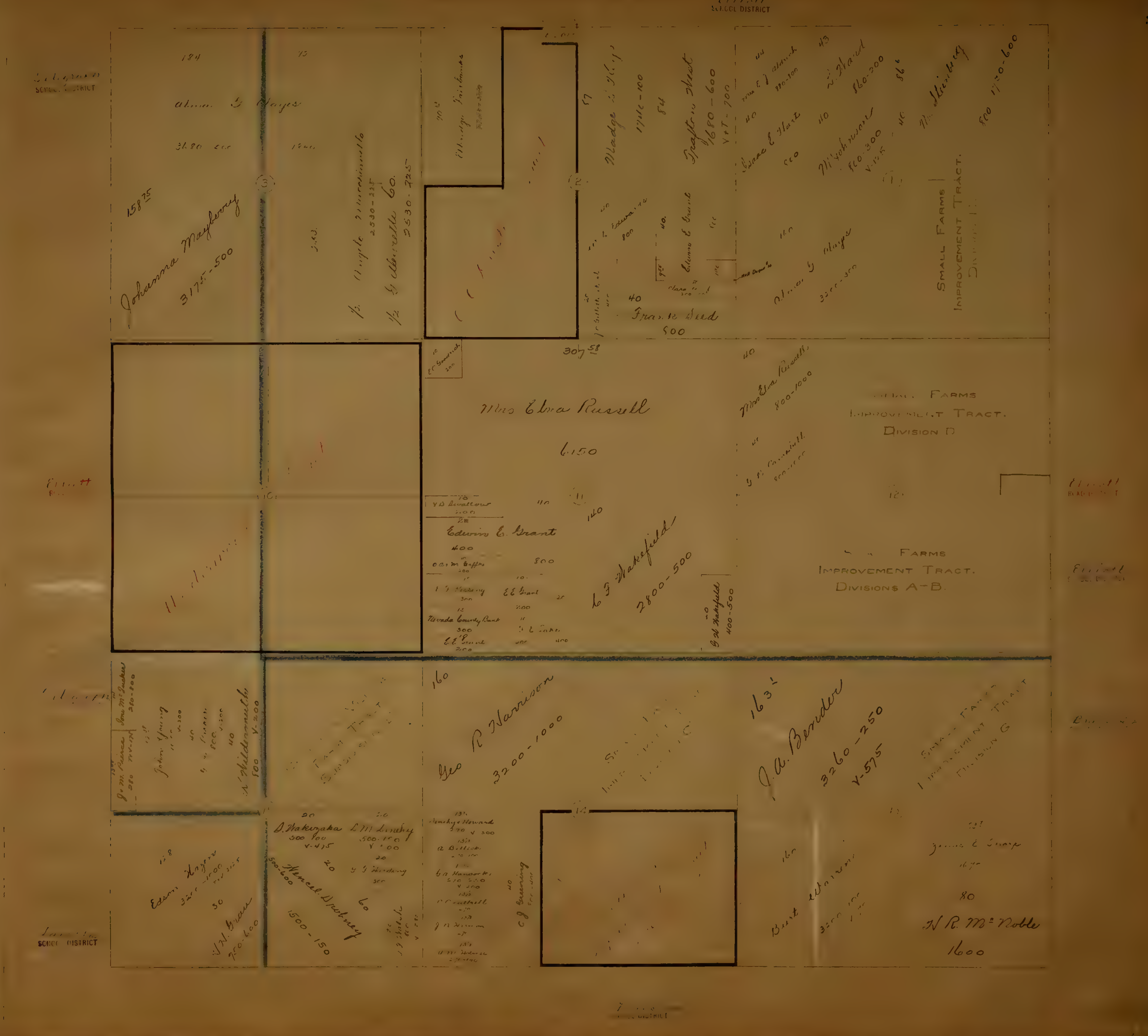
SCHOOL DISTRICT
SCHOOL DISTRICT
SCHOOL DISTRICT
SCHOOL DISTRICT
184
Alma G Hayes
3680 - 600
158 75/100
Johanna Mayberry
3175 - 500
3
1/2 G Marrella Co.
2530 - 225
1/2 G Marrella Co.
2530 - 225
2
57
Madge
1740 - 100
84
Grafton West
1680 - 600
V+T - 700
40
Frank Seed
500
Edwin E Grant
Isaac E Hart
Alma G Hayes
M Johnson
860 - 300
860 - 200
800
1750 - 600
1
SMALL FARMS
IMPROVEMENT TRACT.
307 58/100
E C Goodrich
200
Mrs Elva Russell
6150
11
40
Mrs Elva Russell
800 - 1000
FARMS
IMPROVEMENT TRACT.
DIVISION D
12
FARMS
IMPROVEMENT TRACT.
DIVISIONS A - B.
Y D Swallow
200
Edwin E. Grant
400
800
E E Grant
200
Nevada County Bank
300
E E Grant
200
140
C F Wakefield
2800 - 500
G H Wakefield
400 - 500
160
Geo R Harrison
3200 - 1000
163
J. A. Bender
3260 - 250
V - 575
SMALL FARMS
IMPROVEMENT TRACT
DIVISION G
Jno McInnes
280 - 800
J M Pierce
280
John Young
40
40
N Wildermuth
500
V - 200
20
D Wakezaka
500 100
V - 475
20
L M Lindsey
500 - 150
V 400
20
20
500 - 600
Wenzel Spotney
1500 - 150
60
C J Greening
14
Edwin Hayes
30
J H Grau
750 - 600
Bert Warren
80
W R McNoble
1600

SW¼ T4NR7E

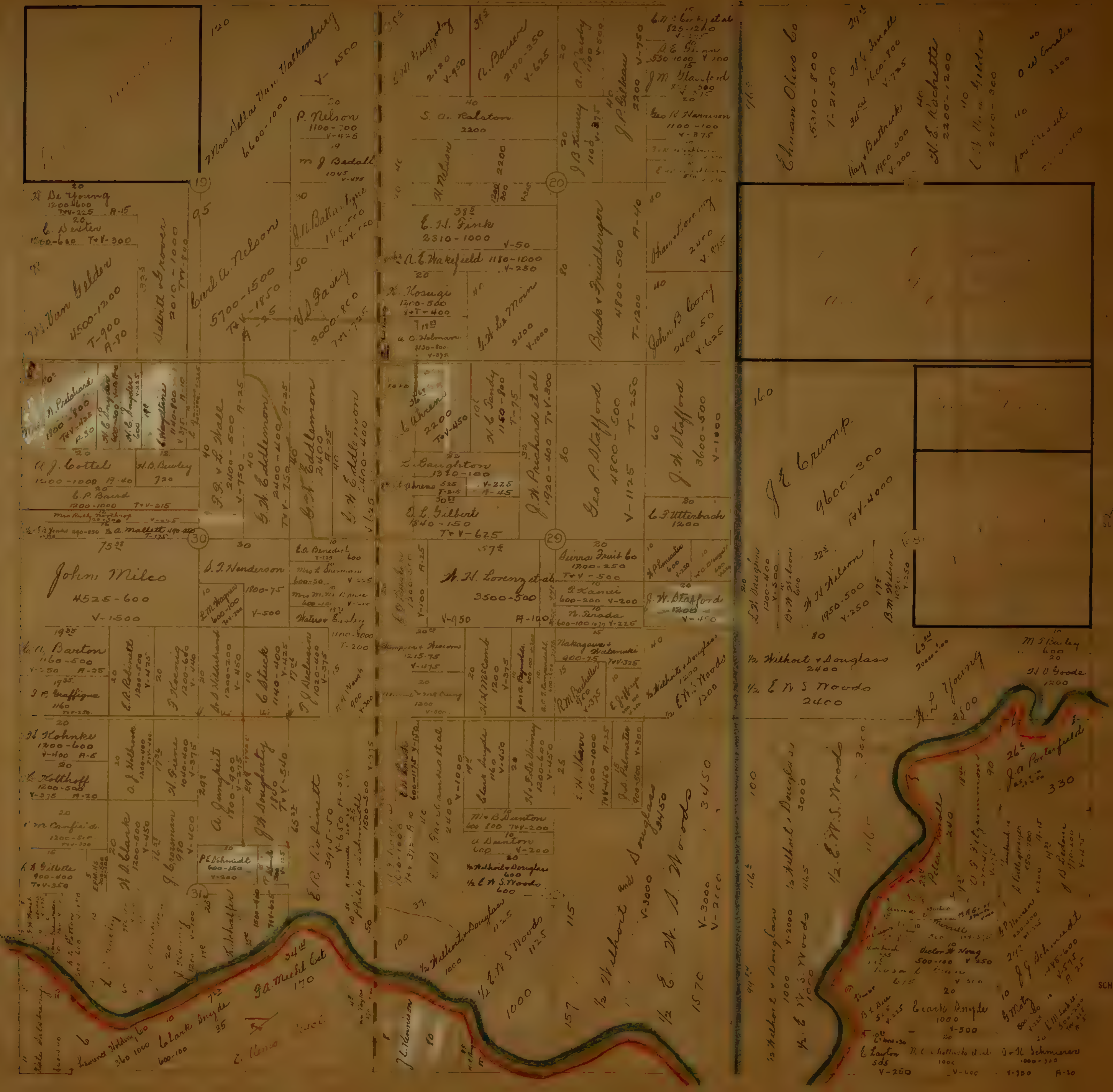
19
20
29
30
31
Mrs Della Van Valkenburg 6600-1000 V-1500
P. Nelson 1100-700 V-475
M J Badall 1045 V-475
R De Young 1200-600 T+V-225 A-15
C Dexter 1100-600 T+V-300
W. Van Gelder 4500-1200 T-900 A-80
Gellott & Grover 2010-1000
Carl A. Nelson 5700-1500 T+V-1850
H J Fahey 3000-800
A. Bauer 2120-350 V-625
J. P. Gibson 2200 V-750
S. A. Ralston 2200
H. Nelson 2200
E. H. Fink 2310-1000 V-50
A. E. Wakefield 1180-1000 V-250
K. Kosugi 1200-500 V+T-400
G. H. Le Moin 2400 V-1000
Buck & Friedberger 4800-500 T-1200 A-40
John B Corry 2400-50 V-625
Ehrman Olive Co 5310-800 T-2150
H. E. Kochette 2200-1200
O W Emalie 2200
Geo H Harrison 1100-100 V-375
A. J. Cottel 1200-1000 A-40
H. B. Bewley 920
C. P. Baird 1200-1000 T+V-215
John Milco 4525-600 V-1500
J. J. Henderson
E. A. Benedict
G. W. Eddleman 2400-400
J. W. Eddleman 2400-400
L. Baughton 1310-100
A. Warren 2200 T+V-450
E. L. Gilbert 1840-150 T+V-625
J. W. Prichard et al 1920-400 T+V-300
Geo P. Stafford 4800-500 V-1125 T-250
J. W. Stafford 3600-500 V-1800
L. F. Utterbach 1200
J E Crump 9600-300 T+V-4000
W. H. Lorenz et al 3500-500 V-950 A-100
Sierra Fruit Co 1200-250 T+V-500
J. W. Stafford 1200 V-450
N. Terada
Nakagawa & Watanabe
E. A. Barton 1160-500 V-250 A-25
J. B. Graffigna 1160
H. Hohnke 1200-600 V-400 A-6
C. Kolthoff 1200-500 V-375 A-20
H. A. Gillette 900-400 T+V-350
E. R. Robinett 3915-50
P. E. Schmidt 600-150 V-300
J. H. Dougherty
C. B. Fairbanks et al 2400 V-1000
M & B Bunton 600 800 T+V-200
A Bunton 600 V-200
½ Welhort & Douglass 600
½ E. N. S. Woods 600
½ Welhort and Douglass 3450
½ E. N. S. Woods 3450
½ Welhort & Douglass 2400
½ E N S Woods 2400
M T Bailey 600
W D Goode 1200
W. H. Nelson 1950-500 V-250
J. A. Porterfield 330
J. J. Schmidt
Clark Snyde 1000 V-500
E. Layton 505 V-250
Clark Snyde 600-100
J. A. Meehl Est 170
J. L. Harrison
SCHOOL DISTRICT
SCHOOL DISTRICT

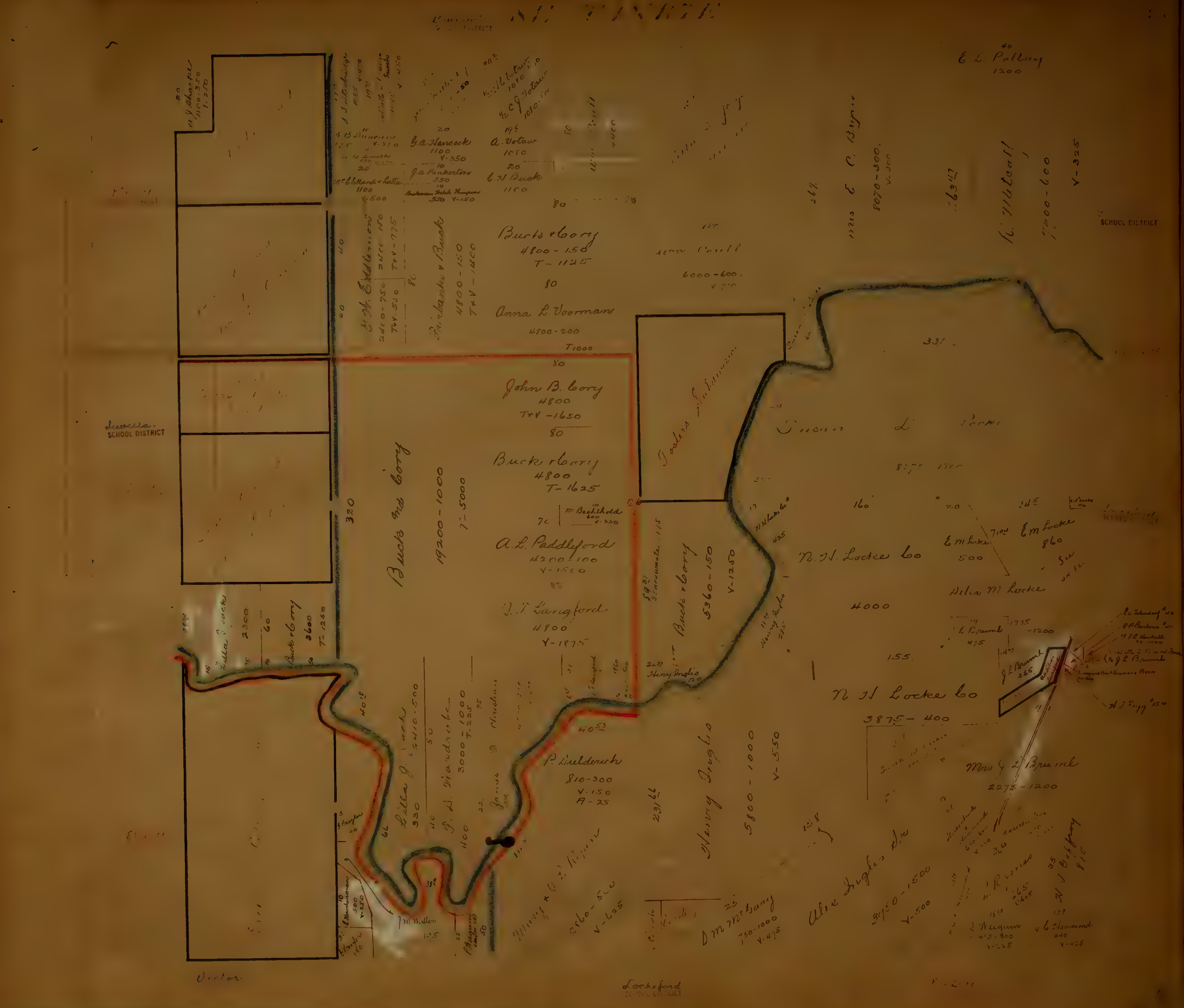SCHOOL DISTRICT
E. L. Pollay
1200
A B Duncan
V-250
G.A. Hancock
1100
V-350
A. Votaw
1050
½ C J Votaw
1080
J.A. Pinkerton
550
C. N Buck
1100
McClelland & Latta
1100
V-500
Buckman Welch Thompson
550 V-150
Buck & Cory
4800-150
T-1125
Fairbanks & Buck
4800-150
T&V-1400
Anna L. Voorman
4800-200
T1000
6000-600
8070-300
Metcalf
7200-600
V-325
SCHOOL DISTRICT
Lowell
SCHOOL DISTRICT
John B. Cory
4800
T&V-1650
Buck & Cory
4800
T-1625
M Bechthold
600
V-250
A. L. Paddleford
4200-100
V-1500
J. T. Langford
4800
V-1875
Buck and Cory
9200-1000
T-5000
320
Buck & Cory
3600
T-1250
2300
Buck & Cory
5360-150
V-1250
Henry Inglis
Susan L Locke
331
160
N. H. Locke Co
4000
Em Locke
500
Em Locke
860
Delia M Locke
L Brumb
475
1775
-1200
J L Brumb
355
155.
N H Locke Co
3875 - 400
Lockeford Fruit Growers Assn
J L Brumb
H J Frigg
Mrs J. L Brumb
2275-1200
Lilla J. Locke
930
J. D. Hardrole
3000-1000
T-225
1100
P. Diederich
810-300
V-150
A-25
40
Henry Inglis
5800-1000
V-550
D M McGarry
750-1000
V-475
Alex Inglis Sr
3950-1500
V-500
N J Bechtel
38
J M Allen
135
Victor
Lockeford
SCHOOL DISTRICT

T4N R5E

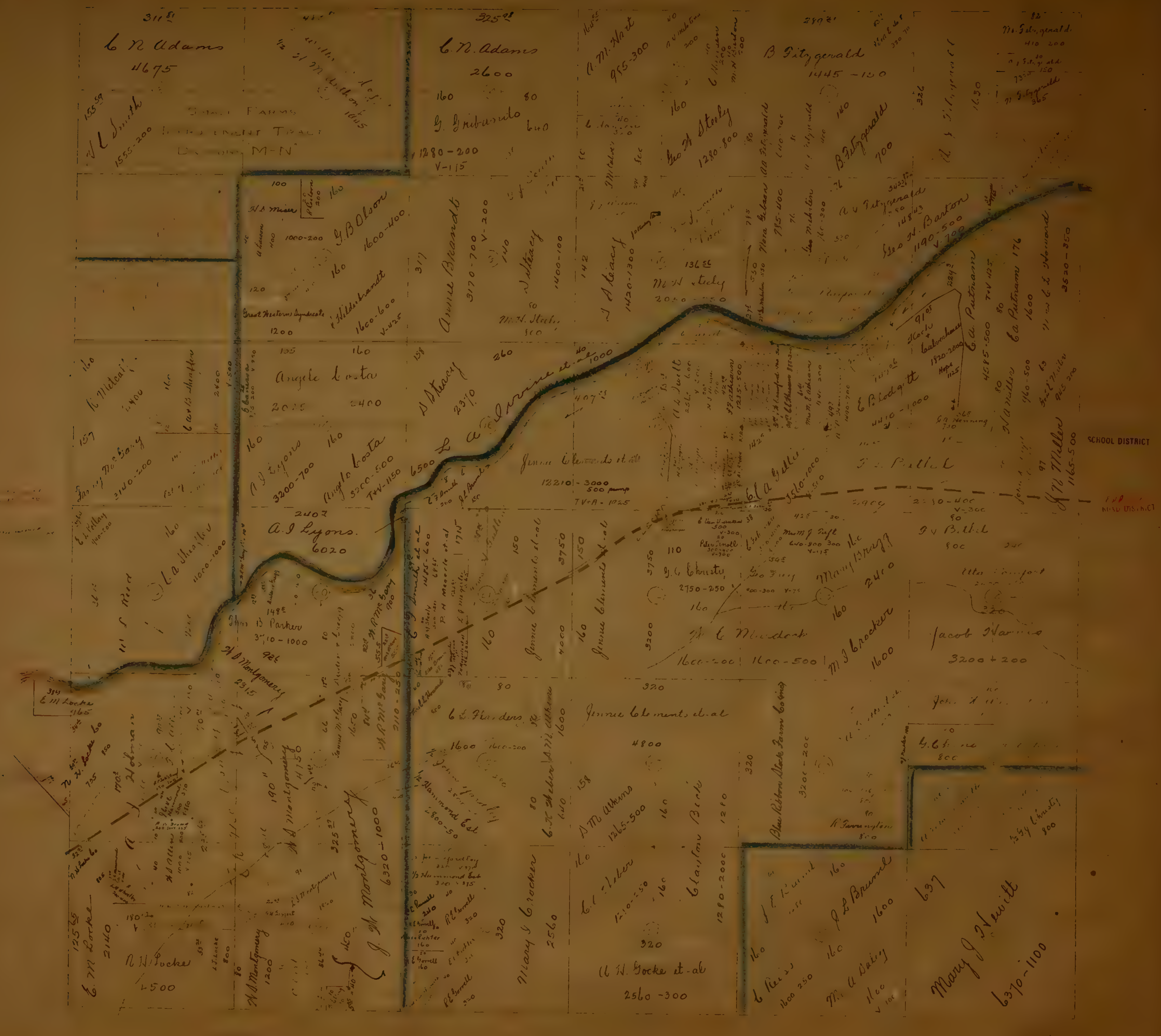
C N Adams
4675
Small Farms
Improvement Tract
Division M-N
J L Smith
1555-200
C N Adams
2600
G. Gribaudo
1280-200
A. M. Hart
955-300
B Fitzgerald
1445-150
Geo H Steely
1280-800
B Fitzgerald
700
Geo H Barton
1190-500
G B Olson
1600-400
J Hildebrandt
1600-600
Great Western Syndicate
Annie Brandt
3170-700
J A Tracy
1420-1300
M H Steely
Angelo Costa
2035
S Tracy
L A Irvine et al
1000
A J Lyons
3200-700
Angelo Costa
3200-500
6500
A J Lyons
6020
Jennie Clements et al
12210-3000
500 pump
E B Blodgett
C A Putnam
C A Putnam 176
C A Putnam
C A Gellie
J M Miller
1165-500
L A Shaeffer
Thos B Parker
3710-1000
H S Montgomery
2315
G C Christy
2750-250
Mary Bragg
2400
J C Murdock
1600-200
1600-500
M J Crocker
1600
Jacob Harris
3200+200
C L Flanders
1600
Jennie Clements et al
4800
Blue Ribbon State Farm Co
A M Atkins
1265-500
Claudine Beck
1280-2000
Hammond Est
2800-50
J L Brunnell
1600
Mary J Hewitt
6370-1100
Mary J Crocker
2560
C H Locke et al
2560-300
J M Montgomery
6320-1000
H S Montgomery
1200
R H Locke
2500
E M Locke
2140
H Holman
E M Locke
965
R Farrington
J J Christy
800
M A Daley
1600

SCHOOL DISTRICT

ROAD DISTRICT

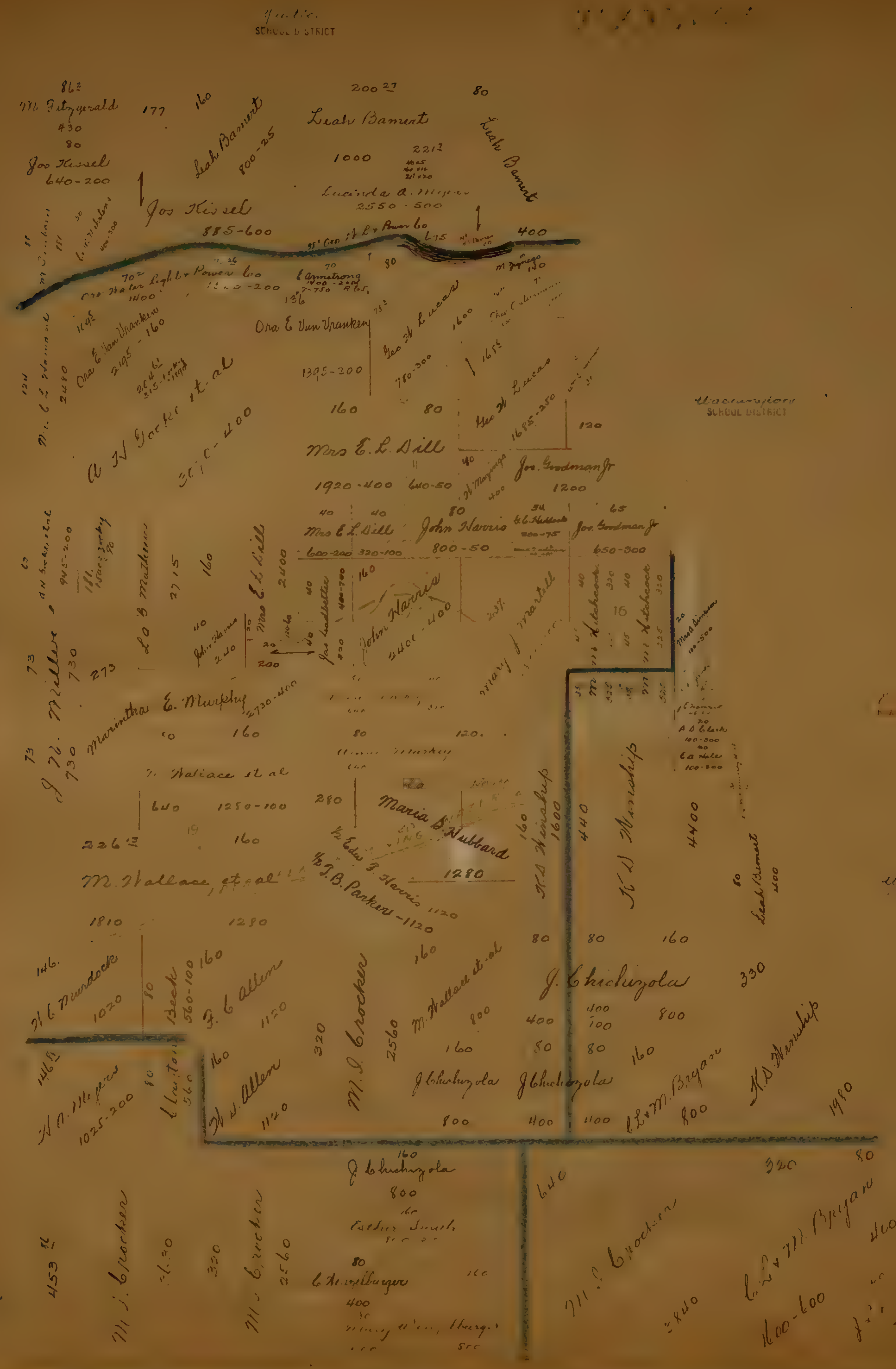
SCHOOL DISTRICT
M. Fitzgerald
86½
430
80
Jos Kissel
640-200
177
160
Leah Barnett
800-25
200 27
Leah Barnett
1000
221½
Lucinda A. Myers
2550 - 500
80
Leah Barnett
Jos Kissel
885-600
A L & Power Co
675
400
Ora Water Light & Power Co
1400
-200
E Armstrong
1400 - 200
136
70
80
M Mazingo
150
Ora E Van Vranken
2195 - 160
Ora E Van Vranken
1395-200
Geo H Lucas
780-300
1600
165½
Geo H Lucas
1685-250
120
A J Gorker et al
160
80
Mrs E. L. Dill
1920-400
640-50
M Mazingo
400
40
Jos. Goodman Jr
1200
40
40
80
34
65
Mrs E. L. Dill
John Harris
E. L. Hubbard
200-75
Jos. Goodman Jr
600-200
320-100
800-50
650-300
J. N. Miller
730
73
73
730
273
L O B Mathews
2715
160
John Harris
240
Mrs E L Dill
2400
20
200
Jas Ladlette
160
John Harris
2400-400
Mary J Martell
Hitchcock
Hitchcock
16
Mrs A Simpson
100-500
A D Clark
100-300
E A Hale
100-300
Marintha E. Murphy
2730-400
160
80
120.
M Wallace et al
640
1250-100
280
19
160
Maria D. Hubbard
1280
226½
M. Wallace, et al
½ Edw F. Harris 1120
½ J. B. Parker -1120
K S Winship
1600
160
440
K S Winship
4400
Leah Barnett
400
80
1810
1280
146.
H C Murdock
1020
80
Beck
560-100
160
F. C Allen
1120
160
M. Wallace et al
800
80
80
160
J. Chichizola
330
400
100
800
400
146½
H A Myers
1025-200
80
Clayton
560
160
W. S. Allen
1120
320
M. J. Crocker
2560
160
80
80
160
J Chichizola
J Chichizola
C L & M. Bryan
K S Winship
800
400
400
800
1980
160
J Chichizola
800
Esther Smith
640
320
80
453
M J. Crocker
320
M J Crocker
2560
80
C Hertzelburger
160
400
M. J. Crocker
2840
C L & M. Bryan
400
400-400

T.5N.R.4E.



MOKELUMNE
RIVER
Part of 323 acs - Sec 5N-5E
36
Part of 328 81/100 acs
Sec 31 5N-5E
Part of 100 acs
A M Rice
5000-100
SCHOOL DISTRICT

T.5N.R.5E.

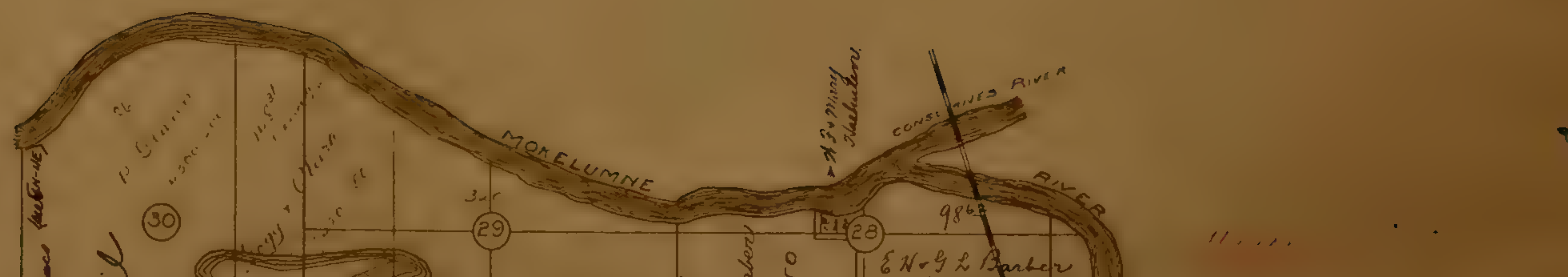

MOKELUMNE
RIVER
CONSUMNES RIVER
CANAL
30
29
28
31
32
33
Part of 323 acs
Part of
Part of 328 81/100 acs
Rufus E Berry
Sec 36 5N-4E
16440-300
A-150
M. E.
16150-50
PRIZE MEDAL
Part of
FARM TRACT
Eliza
16000
176 54/100
E N & G E Barber
8540-150
E N & G L Barber
4930-2000
A-75
9863
160
SLOUGH
Pa Rice
2000-1200
A-150
40
108 18/100
Geo Houston
8000
5410-1800
A-250
22 13/100
E Thornton
11355-300
TV-2250
E Thornton
6465
139 33/100
Rufus Roberts
1580-600
A-50
E Cox
150-200
Part of
E. P. Crowell et al
SCHOOL DISTRICT

T.5N.R.6E.

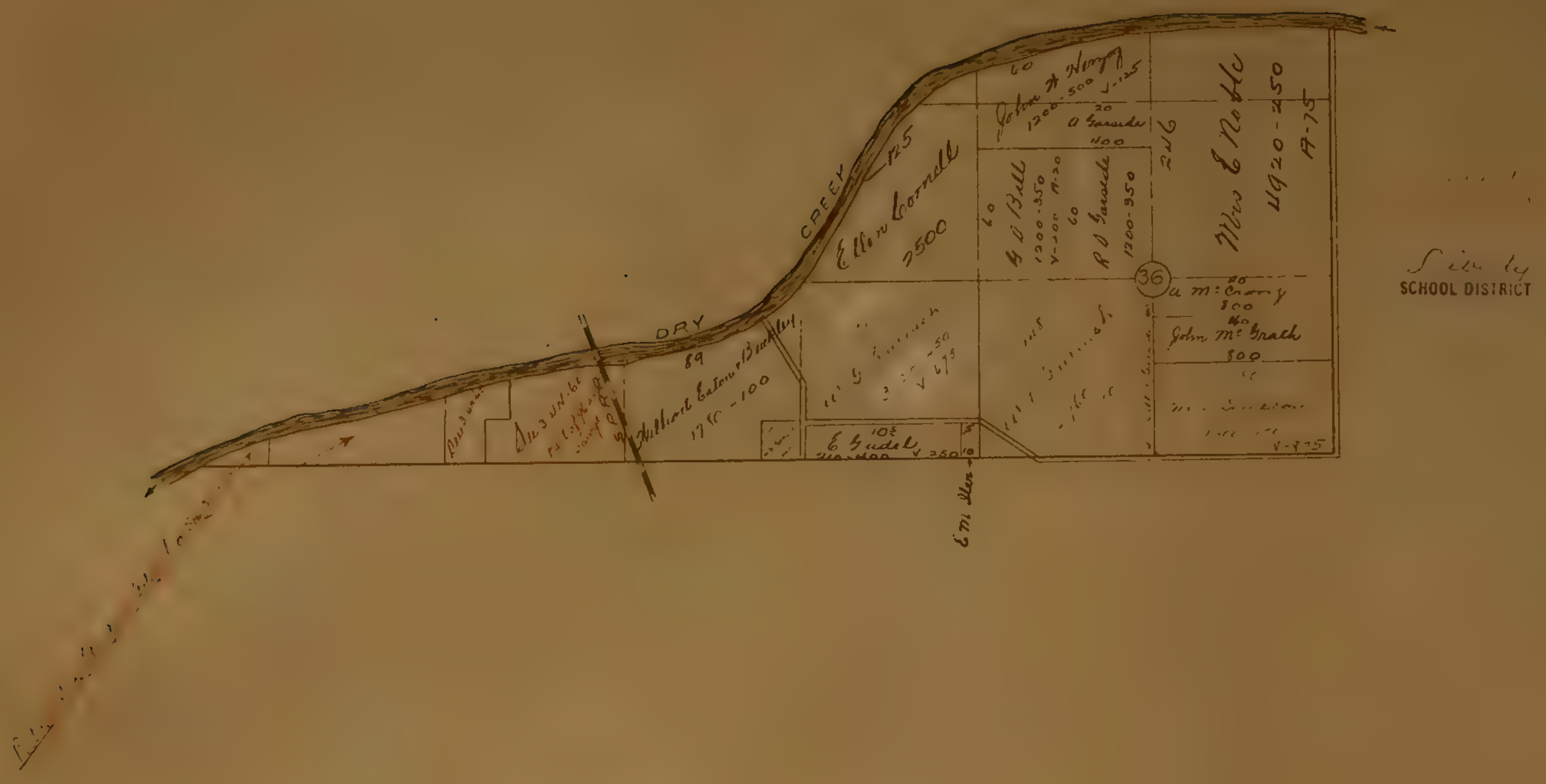
DRY
CREEK
125
Ellen Cornell
2500
60
John H Hoopy
1200-500 V-125
20
A Garcide
400
60
G D Bell
1200-350
V-100 A-20
60
R D Garcide
1200-350
216
Mrs E Noble
4920-250
A-75
36
A McCrony
800
40
John McGrath
800
V-375
89
Hilliard Eaton Buckley
1750-100
10
E Gudel
V 250
E M Glen
SCHOOL DISTRICT

T.5N.R.7E.

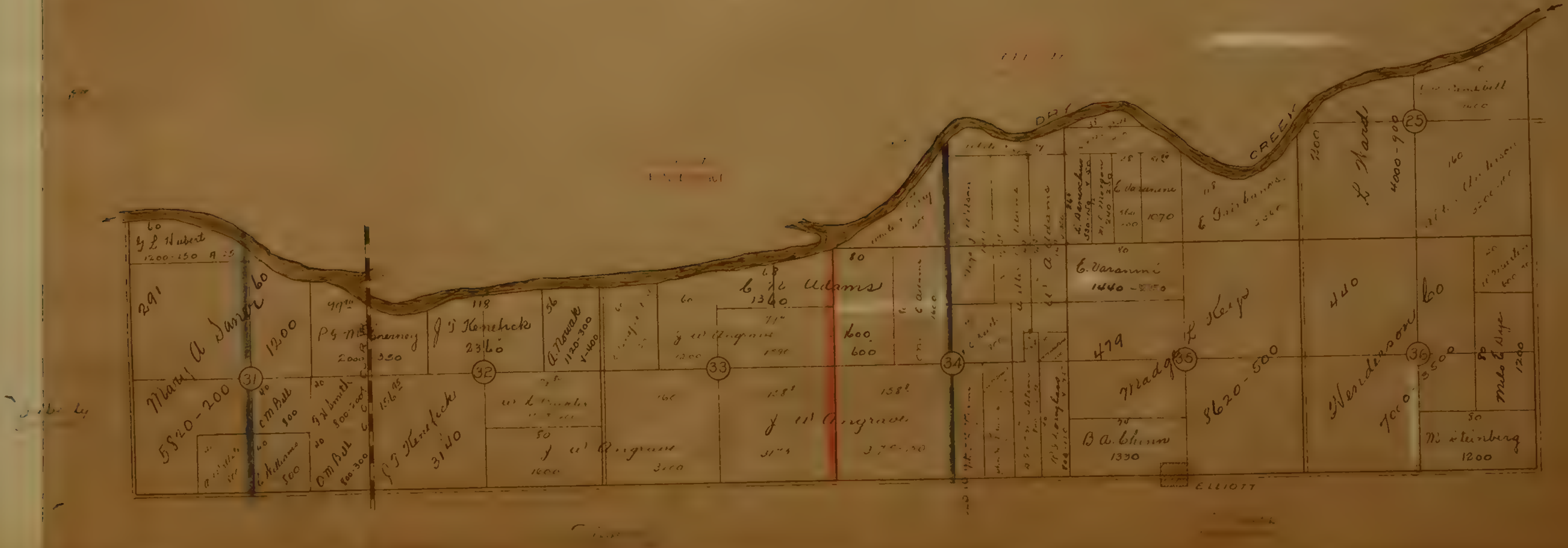
DRY
CREEK
60
G L Hubert
1200-150 A-25
291
Mary A Sarver
60
1200
5520-200
31
C M Bell
800
40
C Williams
500
P G McInerney
2000 350
20
G W Smith
800-300
20
O M Bell
800-300
118
J J Kenelick
2360
J J Kenelick
3140
32
56
A Nowak
1120-300
V-400
50
J W Angrave
1600
3100
33
C W Adams
1340
J W Angrave
80
600
600
34
E Varanini
1070
E Varanini
1440
E Fairbanks
479
Madge L Keys
35
8620-500
B A Chinn
1330
ELLIOTT
L Hard
4000-900
25
410
Henderson
60
36
7000-350
Milo E Daye
1200
50
N Steinberg
1200

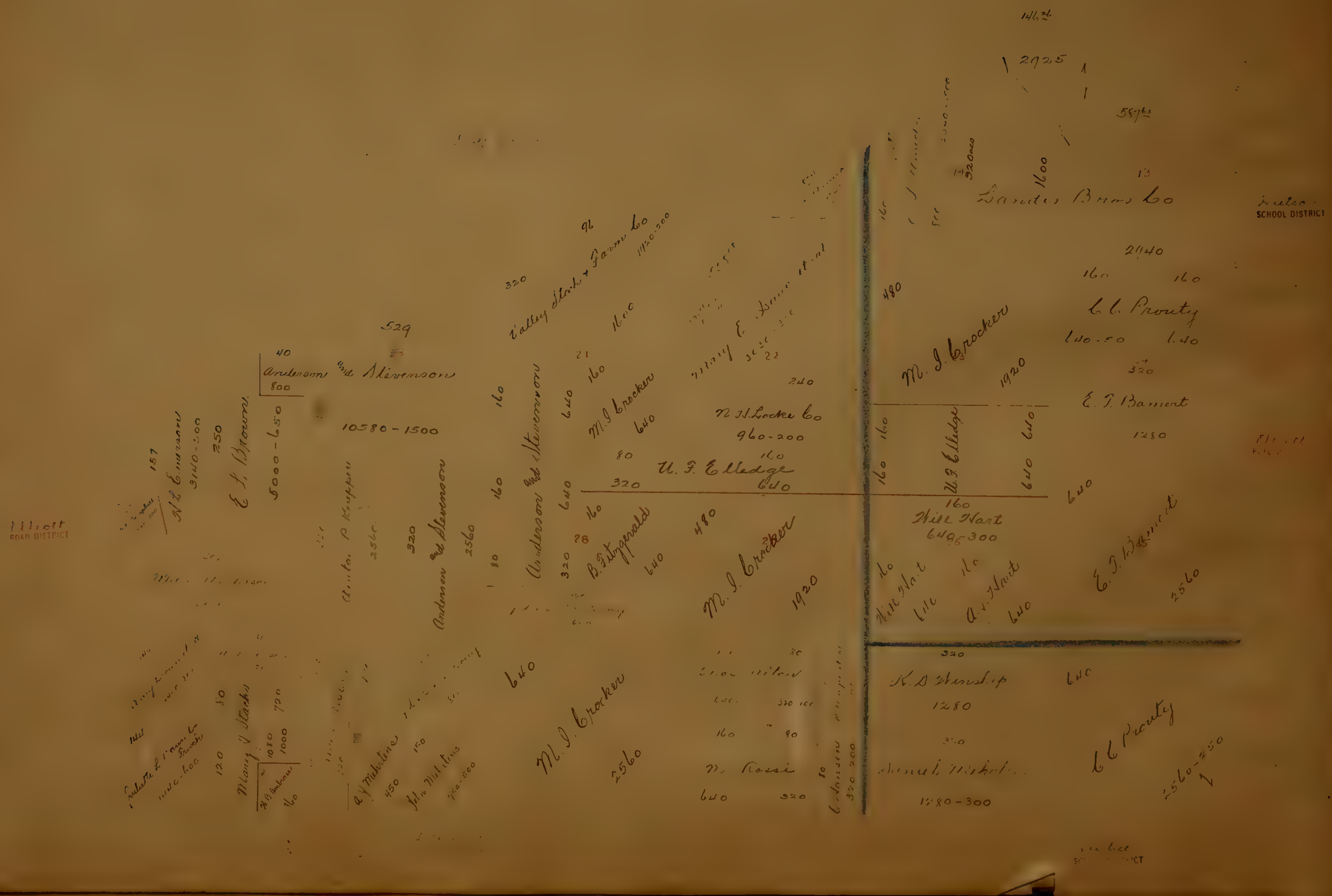
1462
2725
5597
13
1600
Lander Bros Co
SCHOOL DISTRICT
2440
160
160
C. C. Prouty
640-50
640
320
E. T. Barnet
1280
640
M. I. Crocker
1920
480
160
160
U. F. Elledge
640
640
160
Hill Hart
640-300
Hill Hart
640
A. S. Hart
640
E. T. Barnet
2560
320
K. S. Winship
1280
640
1280-300
C. C. Prouty
2560-250
96
Valley Stock + Farm Co
1920-300
320
160
Mary E. Barnes et al
22
21
240
N. H. Locke Co
960-200
160
M. I. Crocker
640
80
U. F. Elledge
320
640
160
28
B. Fitzgerald
640
480
M. I. Crocker
1920
160
640
N. Rossi
640
320
80
320 200
529
40
Anderson
800
Anderson and Stevenson
10580-1500
160
Anderson and Stevenson
640
640
160
320
80
Anderson and Stevenson
2560
320
2560
Anita P. Kuppen
5000-650
E. L. Brown
250
N. L. Emerson
3140-200
157
Elliott
ROAD DISTRICT
640
M. I. Crocker
2560
A. Y. McIntire
450
John McIntire
720-500
Mary J. Stacks
50
720
1080
1000
120
H. B. Ambrose
360
1440-600

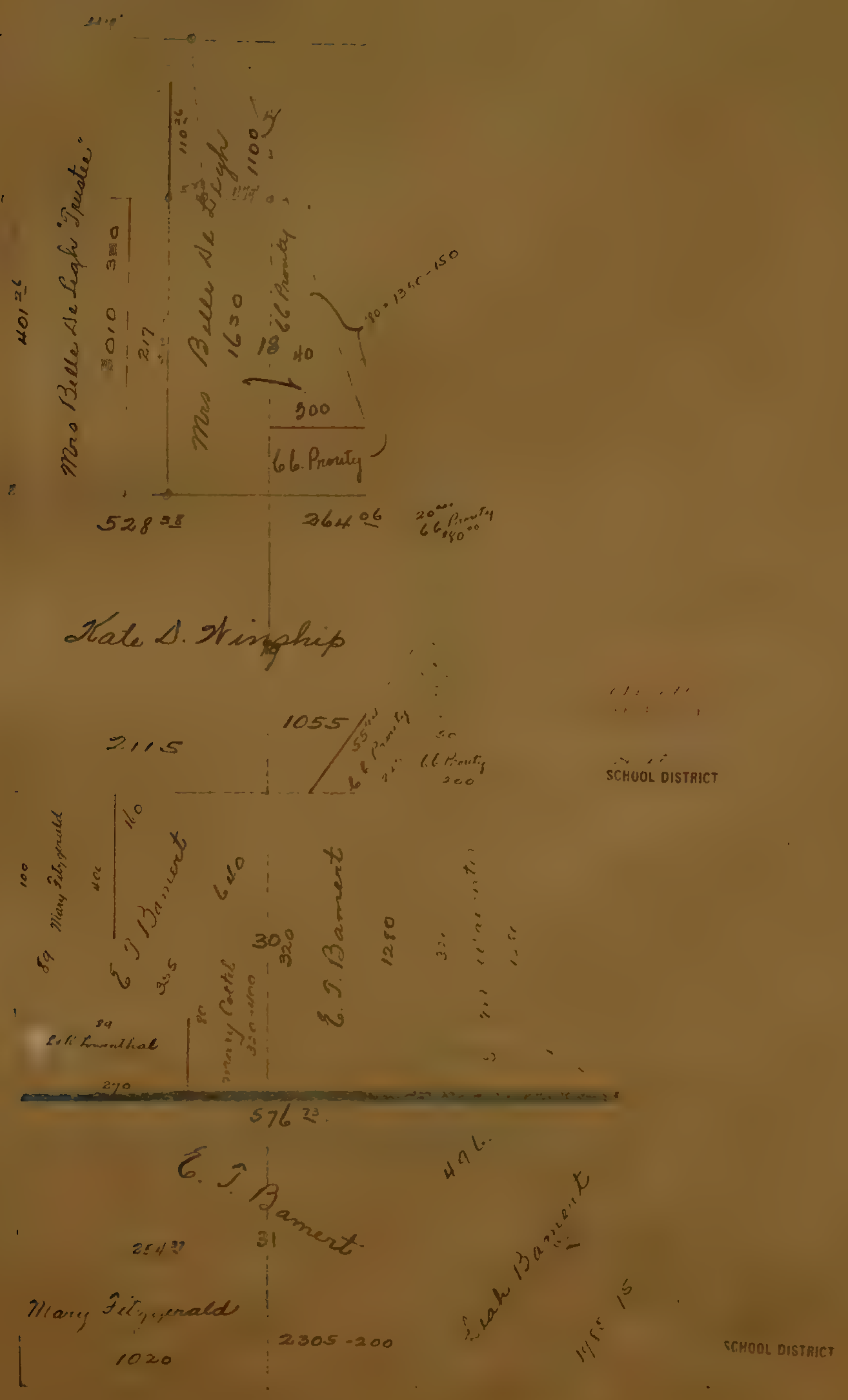
Mrs Belle De Legh "Trustee"
401 26
3010
380
217
Mrs Belle De Legh
1630
11026
1100
18
66 Prouty
40
30 • 1350-150
300
66 Prouty
528 38
264 06
20 66 Prouty 180
Kate D. Winship
1055
2115
55
66 Prouty
66 Prouty
200
SCHOOL DISTRICT
100
Mary Fitzgerald
89
400
160
E. T. Bamert
335
640
30
320
Mary Cottel
E. T. Bamert
1280
89
Loti Lowenthal
80
270
576 73
E. T. Bamert
494
31
254 37
Mary Fitzgerald
1020
2305-200
Leah Bamert
SCHOOL DISTRICT

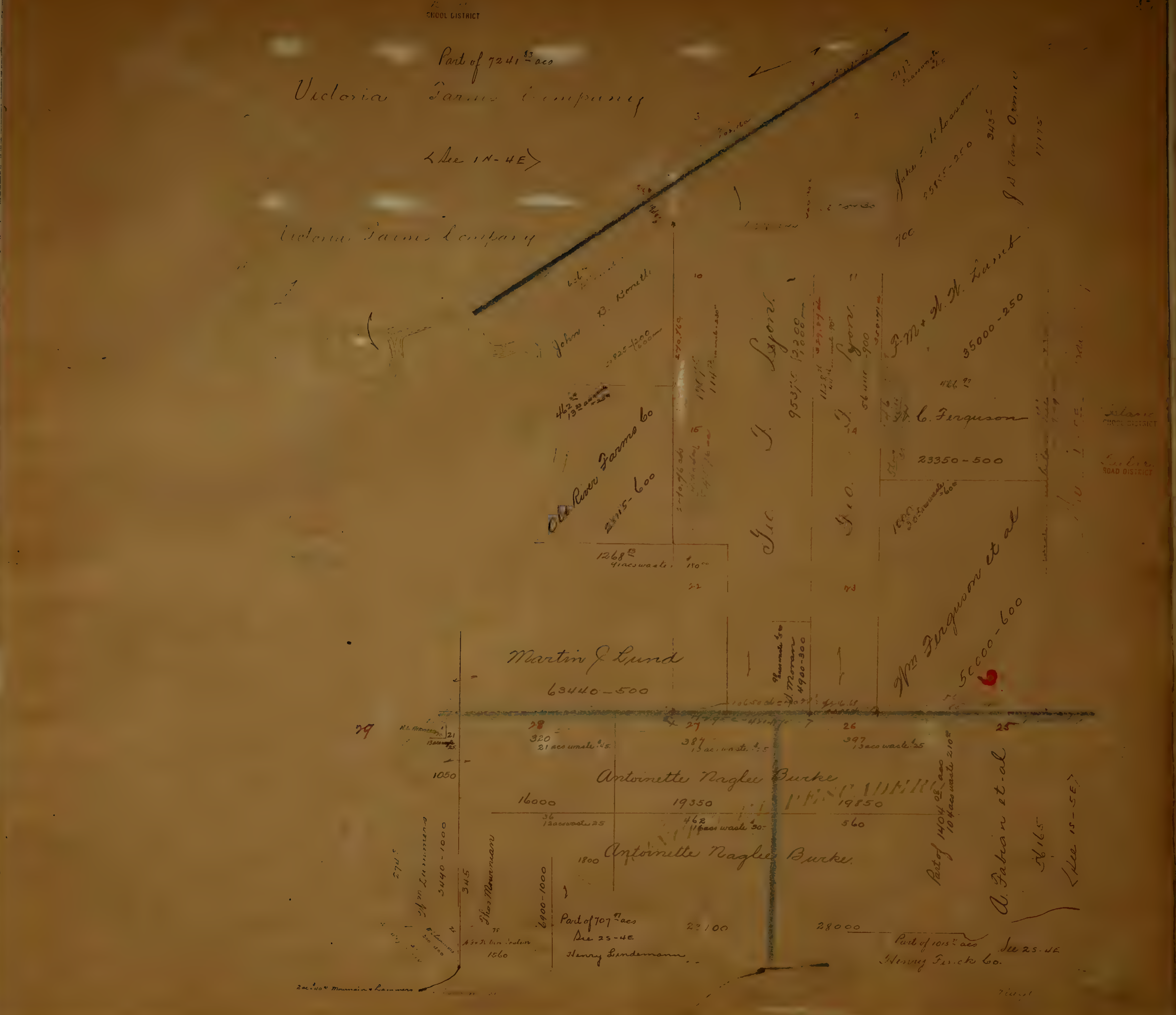
SCHOOL DISTRICT
Part of 7241 83/100 acs
Victoria Farms Company
<See 1N-4E>
Victoria Farms Company
John B. Bonetti
3825-1200
Old River Farms Co
22115-600
1268 13/100
9 acs waste
10
15
22
Geo. F. Lyon
9537
2200
Geo. F. Lyon
5640-900
11
14
23
John C. McLessons
34835-250
J S Van Orman
700
F. M. & H. W. Lund
35000-250
H. C. Ferguson
23350-500
SCHOOL DISTRICT
ROAD DISTRICT
Wm Ferguson et al
56000-600
Martin J Lund
63440-500
J. Moran
4900-300
29
28
27
26
25
21
320
21 acs waste 45
387
13 acs waste 5
397
13 acs waste 25
1050
Antoinette Naglee Burke
16000
19350
19850
36
12 acs waste 25
462
11 acs waste 30
560
1800
Antoinette Naglee Burke
Part of 1404 08/100 acs
104 acs waste 210
A. Fabian et al
11165
<See 1S-5E>
3440-1000
345
Thos Moorman
6900-1000
Part of 707 97/100 acs
See 25-4E
Henry Lindemann
23100
28000
Part of 1015 acs
See 25-4E
Henry Frick Co.
1560
Mountain & Lammers

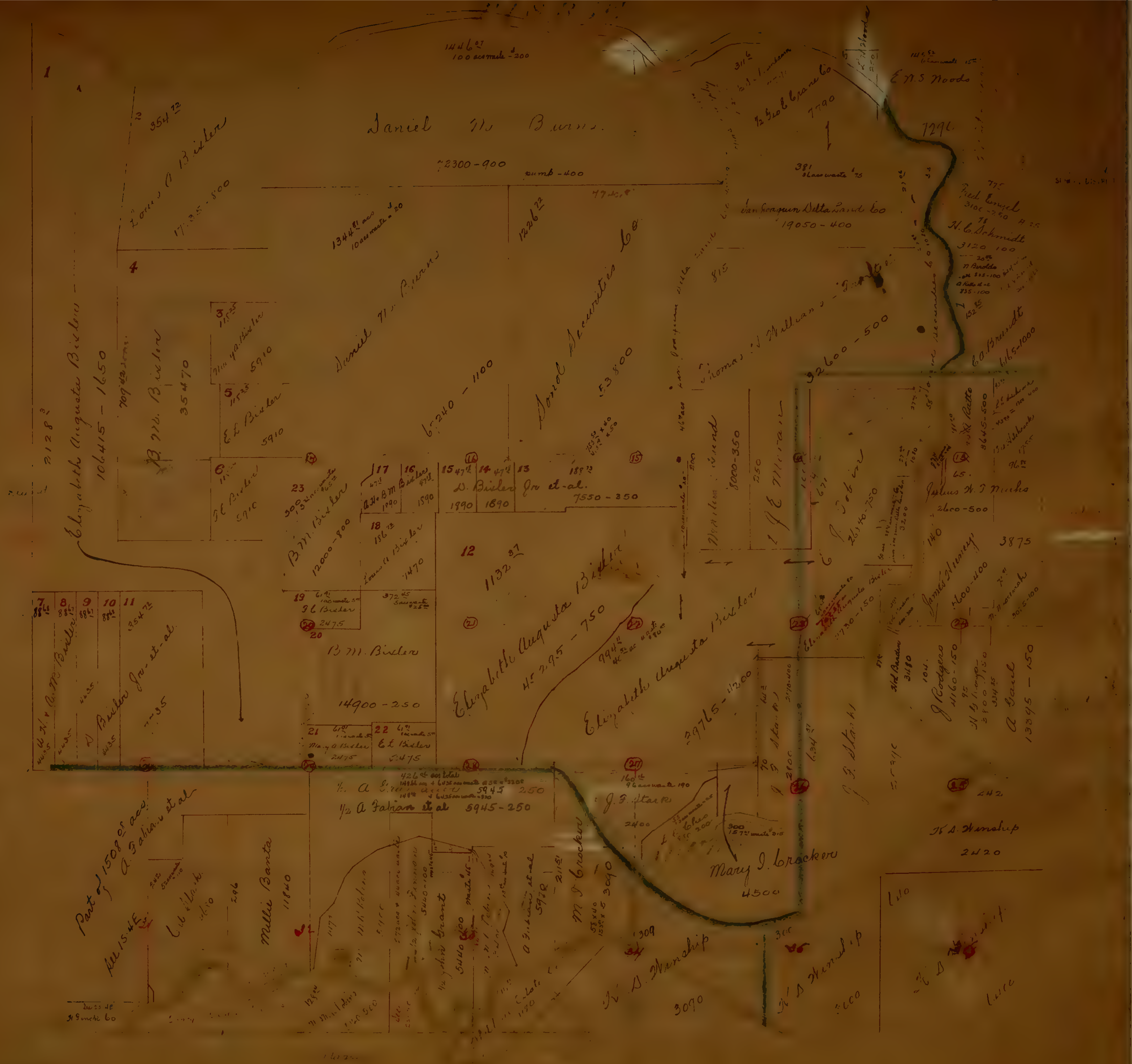
1
Daniel M. Burns
72300-900
pump-400
1446 07
100 acs waste 200
2
354 72
Louis A Bisler
1735-800
4
13448 acs
10 acs waste 20
1226 72
Elizabeth Augusta Bisler
106415-1650
B. M. Bisler
35470
3
115 25
Mrs. A. Bisler
5910
5
115 25
E L Bisler
5910
6
J E Bisler
5910
Daniel M. Burns
6240-1100
Sonol Securities Co
53800
23
B M Bisler
12000-800
17
16
A. H. & B. M. Bisler
1890
1590
15
14
13
D. Bisler Jr et-al.
1890
1690
7550-350
18
186 72
Louis A Bisler
1470
12
1132 87
19
J E Bisler
2475
372 25
20
B. M. Bisler
14900-250
7
8
9
10
11
354 72
A. H. & B. M. Bisler
D. Bisler Jr-et-al.
4435
21
Mary A Bisler
2475
22
E L Bisler
2475
Elizabeth Augusta Bisler
45295-750
994 11
Elizabeth Augusta Bisler
29765-1200
426 acs total
½ A Fabian et al 5945-250
½ A Fabian et al 5945-250
Part of 1508 acs
A. Fabian et al
Sec 15 4E
Millie Banta
11840
John Grant
5440
A Fabian et al
5970
M. J. Crocker
3090
J. F. Starr
2400
160
96 acs waste 190
Mary J. Crocker
4500
R. S. Winship
3090
R. S. Winship
R. S. Winship
2420
R. S. Winship
1/2 Geo E Crane Co
7790
E. N. S. Woods
1296
381
San Joaquin Delta Land Co
19050-400
Thomas J Williams
32600-500
Fred Engel
3100-250
H. C. Schmidt
3120 100
C. A. Brandt
6165-1000
J. F. Starr
J. E. Tobin
26540-750
A. H. Ratto
8645-500
Julius H. T. Michs
2600-500
3875
James Heeney
2600-400
Elizabeth Augusta Bisler
2730-150
J. Rodgers
4160-150
A Gard
13395-150
8000-350
Geo E Crane Co

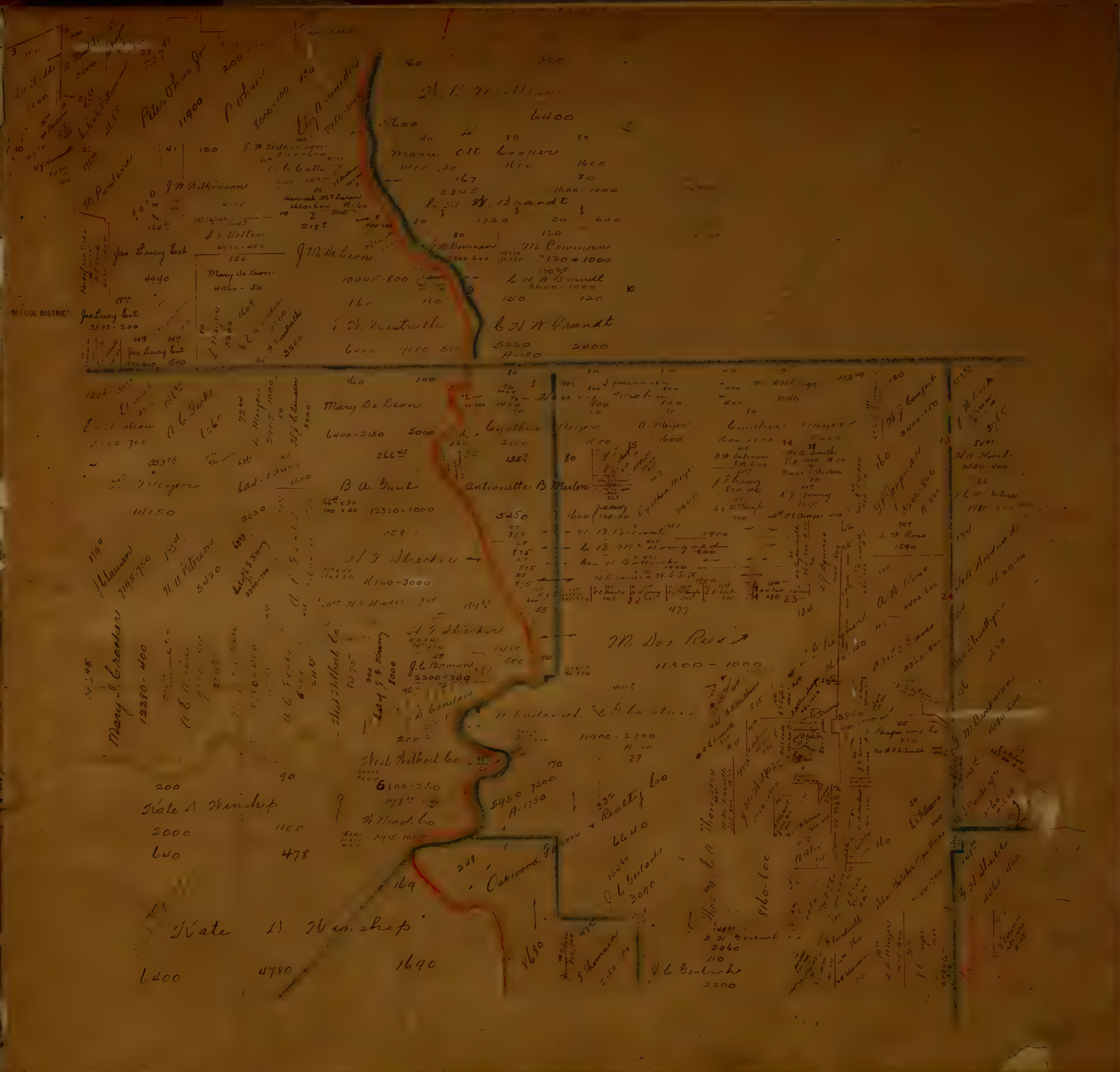

Peter Ohm Jr
P. Ohm
11900
200
8000-100
7950-200
160
H. P. Williams
6400
1600
Maria M. Cooper
1600
5845
C. H. W. Brandt
1750
600
1600-1000
J. W. Wilkinson
Hannah McLaren
2650-600
218
M. Bowman
M. Bowman
5120-1000
C. H. W. Brandt
3600-1000
J. M. De Leon
10945-800
M. Pendleton
Jas Lucy Est
4490
Mary De Leon
4460-50
124
SCHOOL DISTRICT
Jas Lucy Est
3595-200
Jas Lucy Est
1500-600
1540
3200
C. H. W. Brandt
5250
A-150
2400
6400
4000
500
160
100
Mary De Leon
6400-2150
5000
266
Cynthia Meyer
A. Meyer
1600
Cynthia Meyer
1600
1500
14
15
13
Antionette B Merlen
5450
1600
L. Meyers
11150
353
12320-1000
11120-3000
W. B. Percival
1900
C. B. McDougald
1900
22
23
24
477
M Dos Reis
11300-1000
A. H. Rose
1590
Mary J. Crocker
12280-400
J. G. Bannon
2200-300
11900-2190
27
6500-250
3915-100
5950
7500
A-1750
Oakwood Farm + Realty Co
6640
J. C. Gerlach
3090
8160-600
Kate A Winship
2000
640
478
200
90
169
Kate D. Winship
6400
4780
1690
8680
2960
J. C. Gerlach
2200

NW¼ T. 1 S. R 7 E.

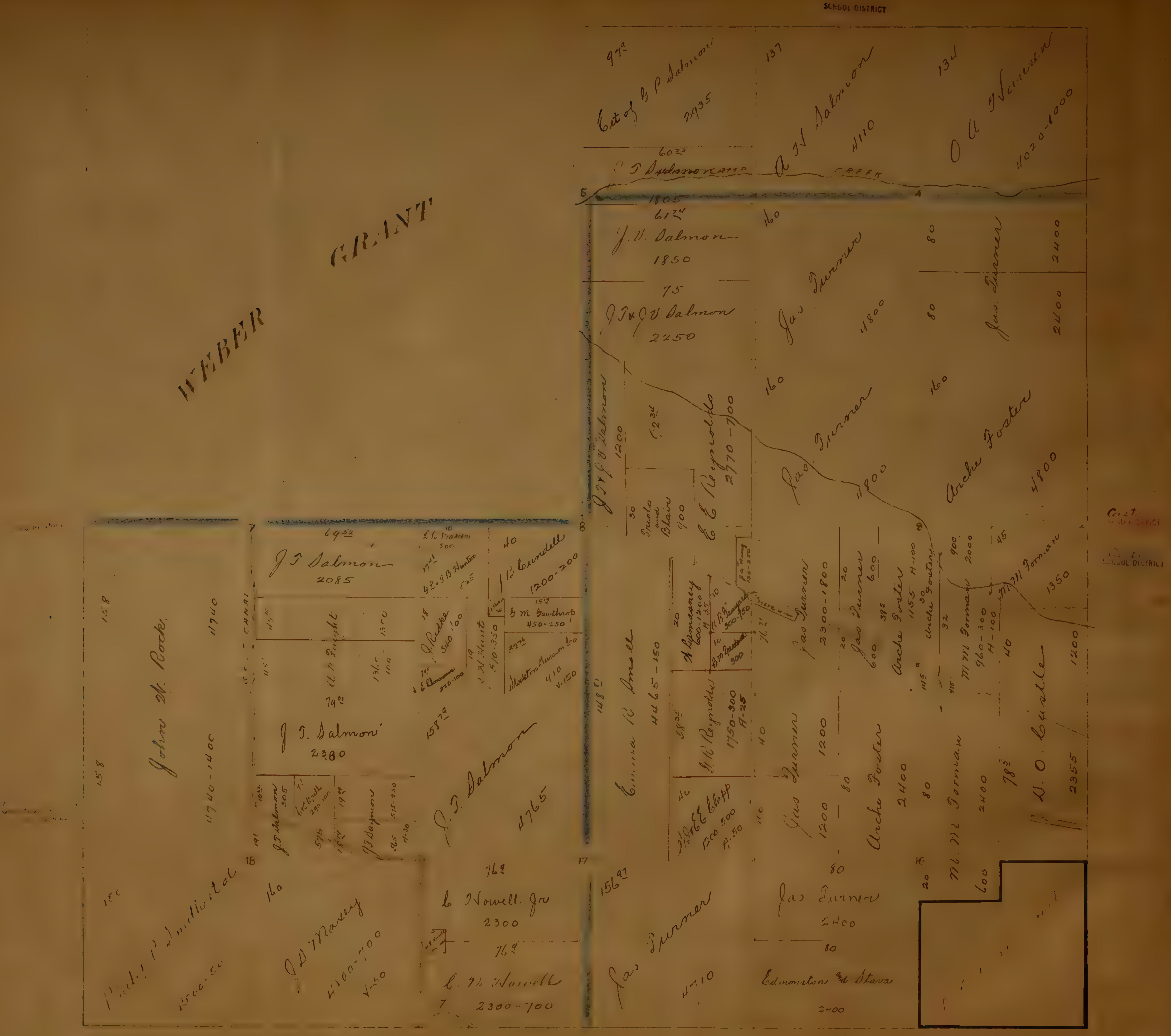
SCHOOL DISTRICT
WEBER GRANT
97a
Est of G P Salmon
2935
60 23
J T Salmon
137
A J Salmon
4110
134
O A Jenssen
4020-1000
CREEK
5
1805
61 24
J. V. Salmon
1850
75
J. T. & J. V. Salmon
2250
160
Jas Turner
4800
80
Jas. Turner
2400
80
Jas. Turner
2400
J T & J V Salmon
1200
12 34
30
Truolo and Blair
900
E E Reynolds
2770-700
160
Jas Turner
4800
160
Arche Foster
4800
8
10
E L Walters
500
17 41
G L & J B Hunter
525
40
J B Cundell
1200-200
15 2
G M Gawthrop
450-250
18
J Radke
540 100
19
J H Hunt
510-350
33 76
Stockton Munson Co
410
V-150
7 45
J E Rhomona
225-100
7
69 52
J. T. Salmon
2085
CANAL
11 5
A N Bright
1350
11 5
1365
110
74 21
J. T. Salmon
2380
158 79
J. T. Salmon
4765
158
John W. Rock
1740
1740-1400
10 21
J T Salmon
305
9 1
Geo Tindall
290-100
19 1
575
15 79
J T Seymour
575-250
.25
A-30
148 81
Emma R Amsel
4465-150
20
H Lymaney
600-1200
A 35
10
H B Lanyard
300-150
10
G M Speed
300
Jas King
150-350
76 71
58 35
G W Reynolds
1750-300
A-25
40
Jas Turner
2300-1800
20
Jas Turner
600
20
Jas Turner
600
38 1
Arche Foster
1155 A-100
30
Arche Foster
900
2000
45
M M Forman
1350
32
M M Forman
960-300
H-100
40
14 5
43 5
40
E E Clapp
1200 500
A-50
40
Jas Turner
1200
Jas Turner
1200
80
Arche Foster
2400
80
M M Forman
2400
78 5
D. O. Castle
2355
1200
18
158
Phil P Indicotal
1500-50
160
J D Maxey
4400-700
V-50
76 9
C. Nowell Jr
2300
76 9
C. N. Nowell
2300-700
7
17
156 97
Jas Turner
4710
80
Jas Turner
2400
80
Edmonston & Stara
2400
16
20
M. M. Forman
600
SCHOOL DISTRICT

NE¼ T1N R7E

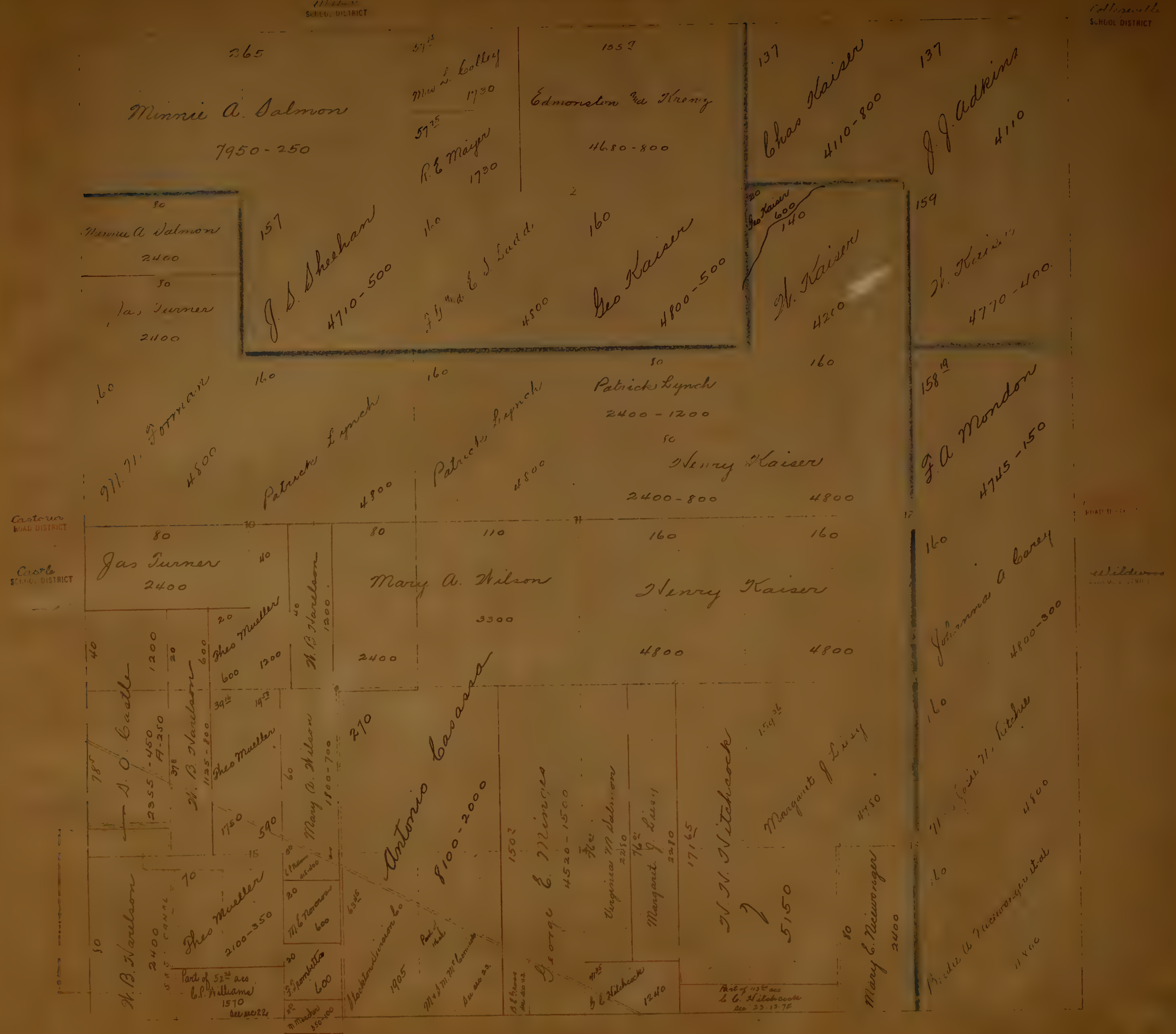
Weber
SCHOOL DISTRICT
Collierville
SCHOOL DISTRICT
265
Minnie A. Salmon
7950-250
57 73
Mrs L. Colley
1730
57 75
R. E. Mayer
1730
155 9
Edmonston ~~Ed~~ Kreny
4680-800
2
137
Chas Kaiser
4110-800
137
J. J. Adkins
4110
80
Minnie A Salmon
2400
80
Jas Turner
2100
157
J. S. Sheehan
4710-500
160
F. G. and E. S. Ladd
4800
160
Geo Kaiser
4800-500
20
Geo Kaiser
600
140
H. Kaiser
4200
159
H. Kaiser
4770-400
160
M. M. Forman
4800
160
Patrick Lynch
4800
160
Patrick Lynch
4800
80
Patrick Lynch
2400-1200
160
80
Henry Kaiser
2400-800
4800
158 19
F. A. Mondon
4745-150
Castoria
ROAD DISTRICT
Castle
SCHOOL DISTRICT
10
11
12
80
Jas Turner
2400
40
40
W. B. Harelson
1200
80
110
Mary A. Wilson
3300
2400
160
160
Henry Kaiser
4800
4800
160
Johanna A Carey
4800-300
ROAD DISTRICT
Wildwood
SCHOOL DISTRICT
40
S. O. Castle
2355-450
1200
A-250
78 5
20
37 3
W. B. Harelson
600
1125-800
20
Theo Mueller
600
1200
39 16
19 53
Theo Mueller
1750
590
60
Mary A. Wilson
1800-700
270
Antonio Casassa
8100-2000
150 2
George E. Minges
4520-1500
75 2
Virginia M. Salmon
2250
76 2
Margaret J. Lusy
2280
171 65
W. W. Hitchcock
5150
154 36
Margaret J Lusy
4450
160
M. Sais M. Ritchie
4800
15
50
W. B. Harelson
2400
S. P. S. CANAL
70
Theo Mueller
2100-350
Part of 52 30 acs
C. P. Williams
1570
See sec 22
30
C. P. Williams
45-400
20
M. C. Noronson
600
20
F. Trombetta
600
M. Macher
350-100
63 45
Stockton Diversion Co
1905
Part of
M. & J. M. McCormick
See sec 23
B. E. Gravo
See sec 23
41 35
E. C. Hitchcock
1240
Part of 113 60 acs
E. C. Hitchcock
Sec 23.13.7E
80
Mary E. Niewonger
2400
160
Bridie A Niewonger et al
4800

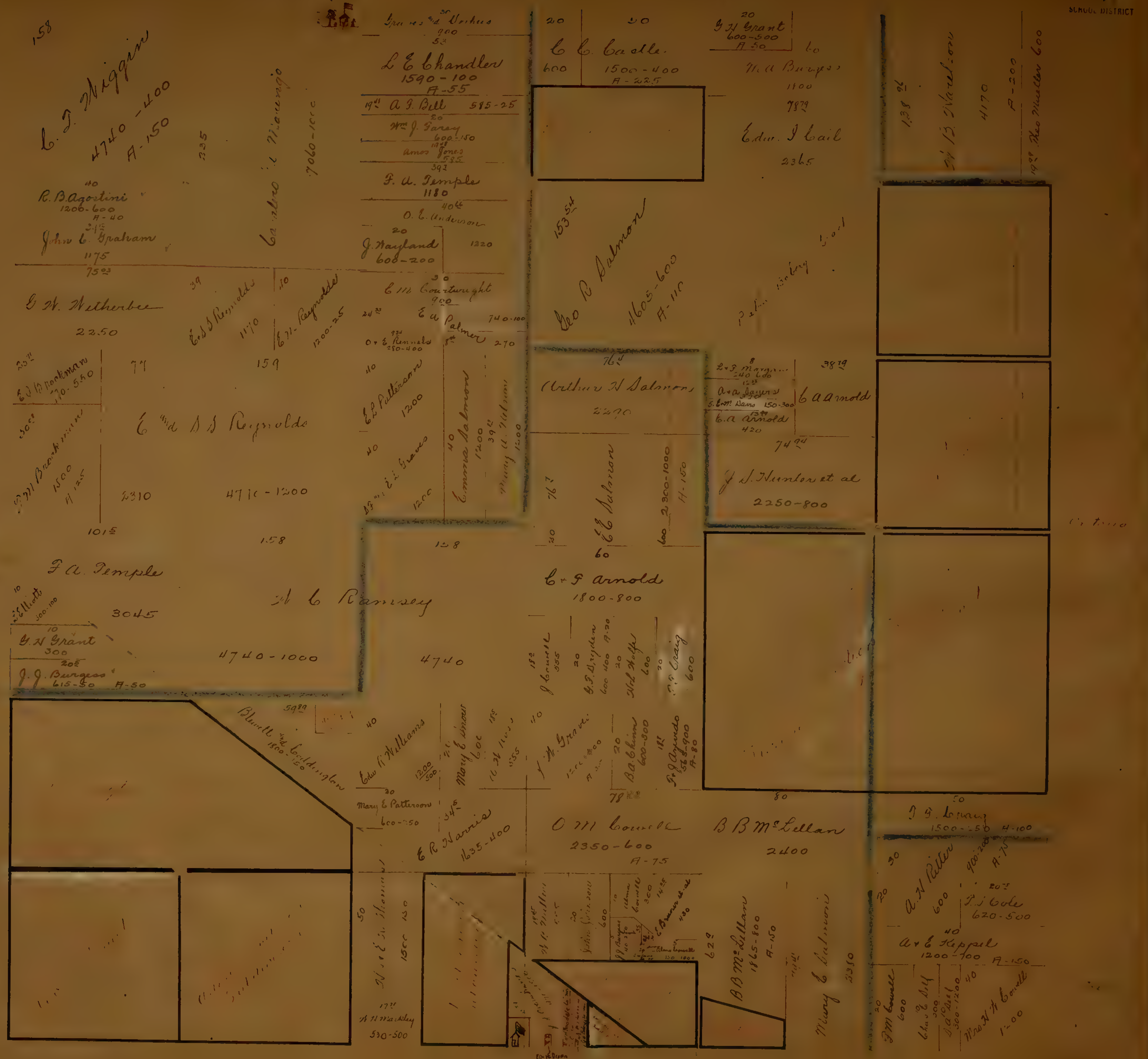
SCHOOL DISTRICT
158
C. J. Niggin
4740 - 400
A - 150
335
Candido ? Moscongo
7060 - 1000
40
R. B. Agostini
1200 - 600
A - 40
24 1/2
John C. Graham
1175
75 03
Graves and Vorhees
30
900
53
L E Chandler
1590 - 100
A - 55
19 41 A. F. Bell 585 - 25
20
Wm J. Farey
600 - 150
Amos Jones
585
393
F. A. Temple
1180
40 66
O. E. Anderson
20
J. Wayland
600 - 200
1220
30
C M Courtwright
900
24 33
E A Palmer
740 - 100
O + E Rennels
250 - 400
270
20
C. C. Castle
20
600
1500 - 400
A - 225
20
G H Grant
600 - 500
A 50
60
W. A. Burgess
1100
78 79
Edw. I Cail
2365
138 96
W B Ward
4170
A - 200
19 89 Theo Mueller 600
153 54
Geo R Salmon
4605 - 600
A - 110
G. W. Wetherbee
2250
39
E. & S Reynolds
1170
40
E. M. Reynolds
1200 - 25
E J Brockman
770 - 550
30
S M Brockman
1500
A 125
77
159
E and S S Reynolds
2310
4770 - 1200
101 5
158
40
E L Patterson
1200
40
E L Graves
1200
40
Emma Salmon
1200
39
Mary A. Salmon
1200
76
Arthur H Salmon
2270
8
L + F Morgan
240 - 600
A + A Sayers
S. E. + M. Davis 150 - 300
C. A. Arnold
420
38 79
C A Arnold
74 94
J S Hunter et al
2250 - 800
76
E E Salmon
2300 - 1000
A - 150
600
20
60
F A Temple
10
E Elliott
300 - 100
3045
10
G. H Grant
300
20
J. J. Burgess
615 - 50
A - 50
A C Ramsey
4740 - 1000
128
4740
C + F Arnold
1800 - 800
J Cowell
555
20
G. F. Snyder
600 400 A - 70
20
Wl Wolfe
600
20
Craig
600
59 89
Blewett and Coddington
1800 - 150
40
Edw C Williams
1200
500
Mary E Simons
600
C H Moss
555
40
J. W. Graves
20
B. A. Chinn
600 - 300
F + J Azevedo
565 - 900
A - 80
78
30
Mary E Patterson
600 - 250
34
E R Harris
1635 - 400
O M Cowell
2350 - 600
A - 75
80
B B McLellan
2400
50
T. G. Long
1500 - 250 A - 100
50
1500 - 130
17
A H Mackley
530 - 500
20
John Simmons
600
10
Alma Cowell
300
14
E Brown et al
430
J J Burgess
Alma Cowell
150 1000
E. & E. Dixon
62
B B McLellan
1865 - 800
A - 150
Mary E Salmon
3350
30
A. H Ritter
900 - 200
A - 75
20
600
20
T. J. Cole
620 - 500
40
A + E Keppel
1200 - 700
A - 150
20
J M Cowell
600
10
Chas E Dill
300
10
D. A. Dill
300 - 1200
40
Mrs H H Cowell
1200

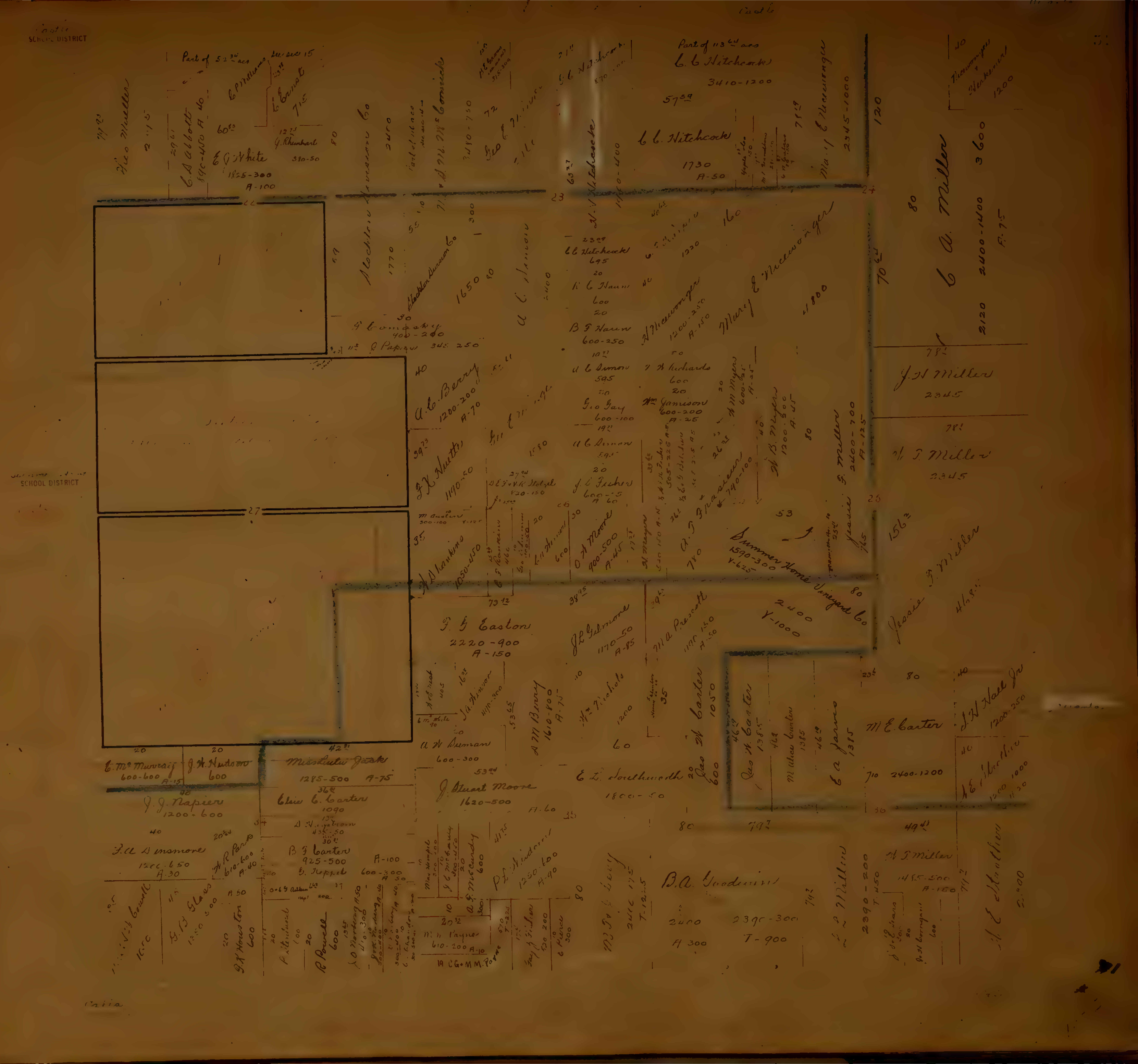
Castle
SCHOOL DISTRICT
Part of 52 3/4 acs
See sec 15
C.P. Williams
C. Ernst
Geo Mueller
C.S. Abbott
E.J. White
1825-300
A-100
G. Rhinehart
330-50
Mocklin Anderson Co
2400
J.S. & M.E. Comings
C.C. Hitchcock
Part of 113 acs
C.C. Hitchcock
3410-1200
57 39
C.C. Hitchcock
1730
A-50
Mary E. Meeswonger
2345-1000
120
C.A. Miller
3600
2400-1400
A-75
2120
80
70 62
23
24
Mocklin Anderson Co
1770
1650
C.C. Hitchcock
695
R.C. Haun
600
B.F. Haun
600-250
A. Meeswonger
1200-250
A-150
Mary E. Meeswonger
1800
160
G. Comeskey
400-200
J. Papez 345-250
A.C. Berry
1200-200
A-70
F.X. Nuetter
1190-50
U.C. Dinnan
595
Geo Gay
600-100
Wm Jamison
600-200
A-25
J.H. Richards
600
A.M. Myers
A.B. Myers
1200-500
J.F. Fisher
600-75
A-60
J.J. Miller
2400-700
A-125
J.H. Miller
2345
J.T. Miller
2345
27
26
O.A. Moore
900-500
A-45
A.J. Brassieur
790-100
Summer Home Vineyard Co
1590-300
V-625
2400
V-1000
53
156 2/3
Jessie J. Miller
4168
Jessie
T.G. Easton
2220-900
A-150
J.L. Gilmore
1170-50
A-85
M.A. Prescott
1195-150
A-50
A.M. Berry
1610-800
A-75
U.W. Dinnan
600-300
Jas W. Carter
1050
Geo H. Carter
1385
Mattie Carter
1385
E.A. Jarvis
1315
M.E. Carter
2400-1200
J.H. Hall Jr
1200-250
E.L. Southworth
1800-50
J. Stuart Moore
1620-500
A-60
C. McMurray
600-600
J.H. Hudson
600
Mississippi Jesk
1285-500 A-75
J.J. Napier
1200-600
Elsie C. Carter
1090
F.A. Dinsmore
1200-650
A-30
H.R. Parks
610-600
A-40
B.F. Carter
925-500
G. Heppel
600-300
A-50
P.L. Heidecker
1250-600
A-90
B.A. Goodwin
2400
2390-300
A 300
T-900
J.T. Miller
1485-500
A-150
35
36
G.B. Glass
J.K. Houston
600
R. Powell
600
M.D. Payne
610-200 A-10
M.C.G.+M.M. Payne
Catia

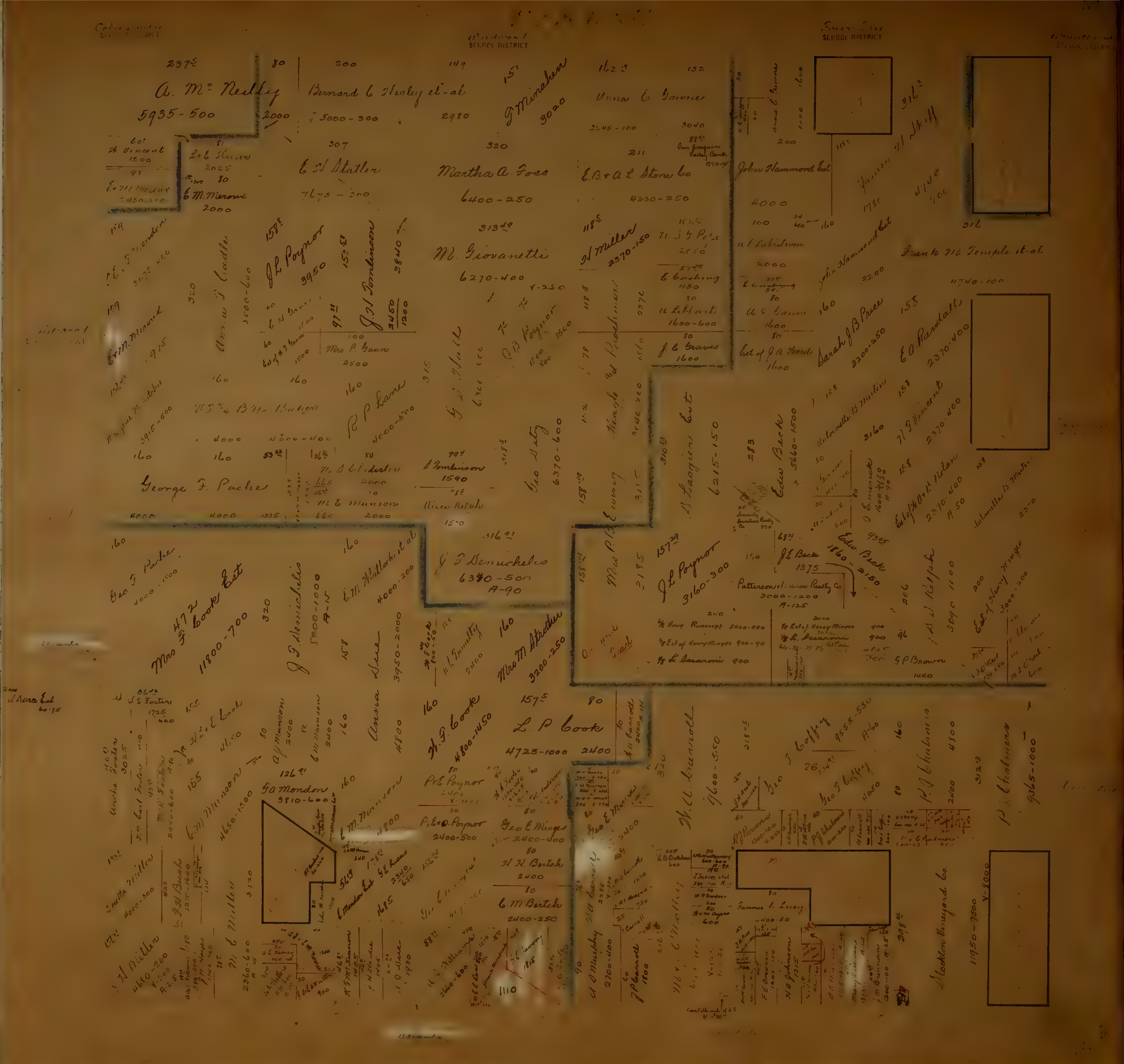
SCHOOL DISTRICT
SCHOOL DISTRICT
SCHOOL DISTRICT
A. Mc Neilley
5935-500
Bernard C Healey et al
5000-300
J Minahen
3020
Anna C Gaune
3040
A Vincent
1500
E & M Meroux
2450-300
C M Meroux
2000
E. H Statler
7675-300
Martha A. Foss
6400-250
E.B & A.L. Stone Co
4230-250
San Joaquin Valley Bank
John Hammond Est
4000
M. Giovanetti
6270-400
H Miller
2370-150
J L Poynor
3950
J H Tomlinson
2840
2450
1200
Mrs P. Gann
2500
John Hammond Est
Frank M Temple et al
4740-100
Sarah J B Price
3200-250
E A Randall
2370-400
J C Graves
1600
Est of J A Hard
1600
R P Lane
4000-500
Geo Setty
6370-600
A Laogini Est
6215-150
Edw Beck
5460-1500
George F. Packe
4000
4000
M E Munson
2000
A Tomlinson
1590
J F Demichelis
6340-500
A-90
J L Poynor
3160-300
J E Beck
1375
Edw Beck
1860-2150
Patterson Investment Realty Co
3000-1200
A-125
1/2 Henry Rumenapp 5400-850
1/2 Est of Henry Minges 900-90
1/2 L. Deirnoni 900
G P Brown
1440
Geo F Packe
4000-1500
Mrs F Cook Est
11800-700
J F Demichelis
5800-1000
A-15
C M Whitlock et al
4000-200
Anna Dee
3950-2000
Mrs M Strother
3200-250
Est of Henry Minges
3000-200
L. P Cook
4725-1000
2400
W. F. Cook
4800-1450
S S Foster
1725
Ga Mondon
9810-600
P & E Poynor
P & E O Poynor
2400-500
Geo E Minges
2400-400
H. H. Bertch
2400
C. M Bertch
2400-250
W. A. Carroll
7600-550
Geo J Coffey
9555-550
A-60
Geo J Coffey
P. J Chalmers
2400
P. J. Chalmers
9365-1000
Stockton Vineyard Co.
11950-7500
Y-8000
Fannie C Leary
2400-50
H Miller
4610-200
M E Miller
C M Munson
4650-1500
R B Duteher
H O Johnson
F E Brown
J M Brennan
1200-100
J P Carroll
1800
2700-200
1110

N.W. ¼ T. 1 N. R. 9 E.

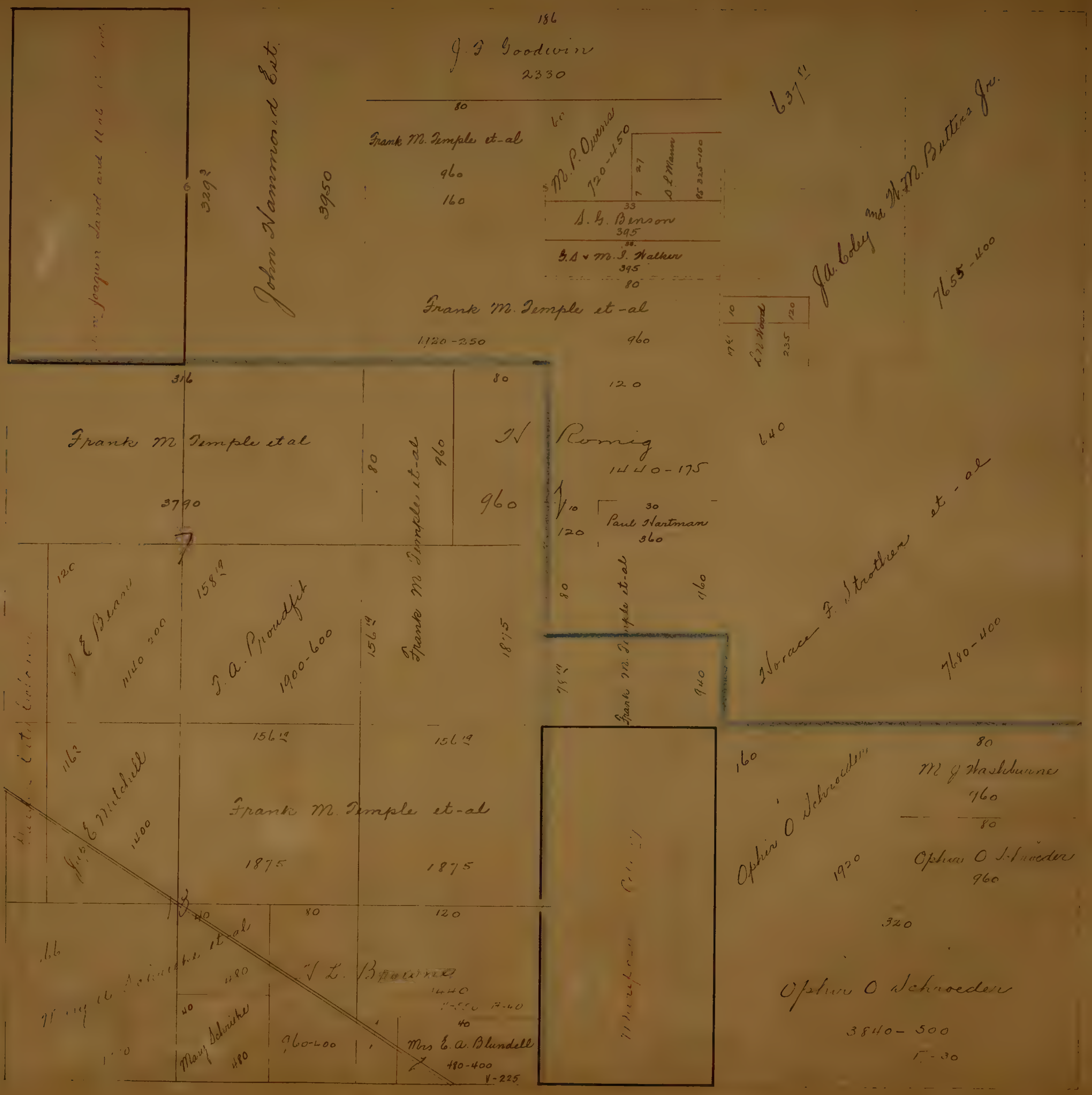
186
J. F. Goodwin
2330
80
Frank M. Temple et-al
960
160
M. P. Owens
720-450
S. L. Mann
325-100
S. G. Benson
395
G. A. & M. I. Walker
395
80
Frank M. Temple et-al
1120-250
960
631
Ja. Coley and W. M. Butters Jr.
7655-400
L. W. Wood
235
120
10
San Joaquin Land and Water Co.
3292
John Hammond Est.
3950
316
80
Frank M Temple et al
3790
80
Frank M. Temple et-al
960
960
H Romig
1440-175
120
640
30
Paul Hartman
360
120
80
Frank M. Temple et-al
960
Horace F. Strother et-al
7680-400
120
J. E. Brown
1440-300
158
J. A. Proudfit
1900-600
156
Frank M. Temple et-al
1875
75
Frank M. Temple et-al
940
156
156
116
Jas. E. Mitchell
1400
Frank M. Temple et-al
1875
1875
40
80
120
160
Ophir O. Schroeder
1920
80
M. J. Washburne
960
80
Ophir O. Schroeder
960
320
Ophir O. Schroeder
3840-500
Mary A. Schnieke et al
480
40
Mary Schnieke
480
960-400
J. L. Browne
1440
40
Mrs E. A. Blundell
480-400
V-225
SCHOOL DISTRICT

NE¼ T1S R9E

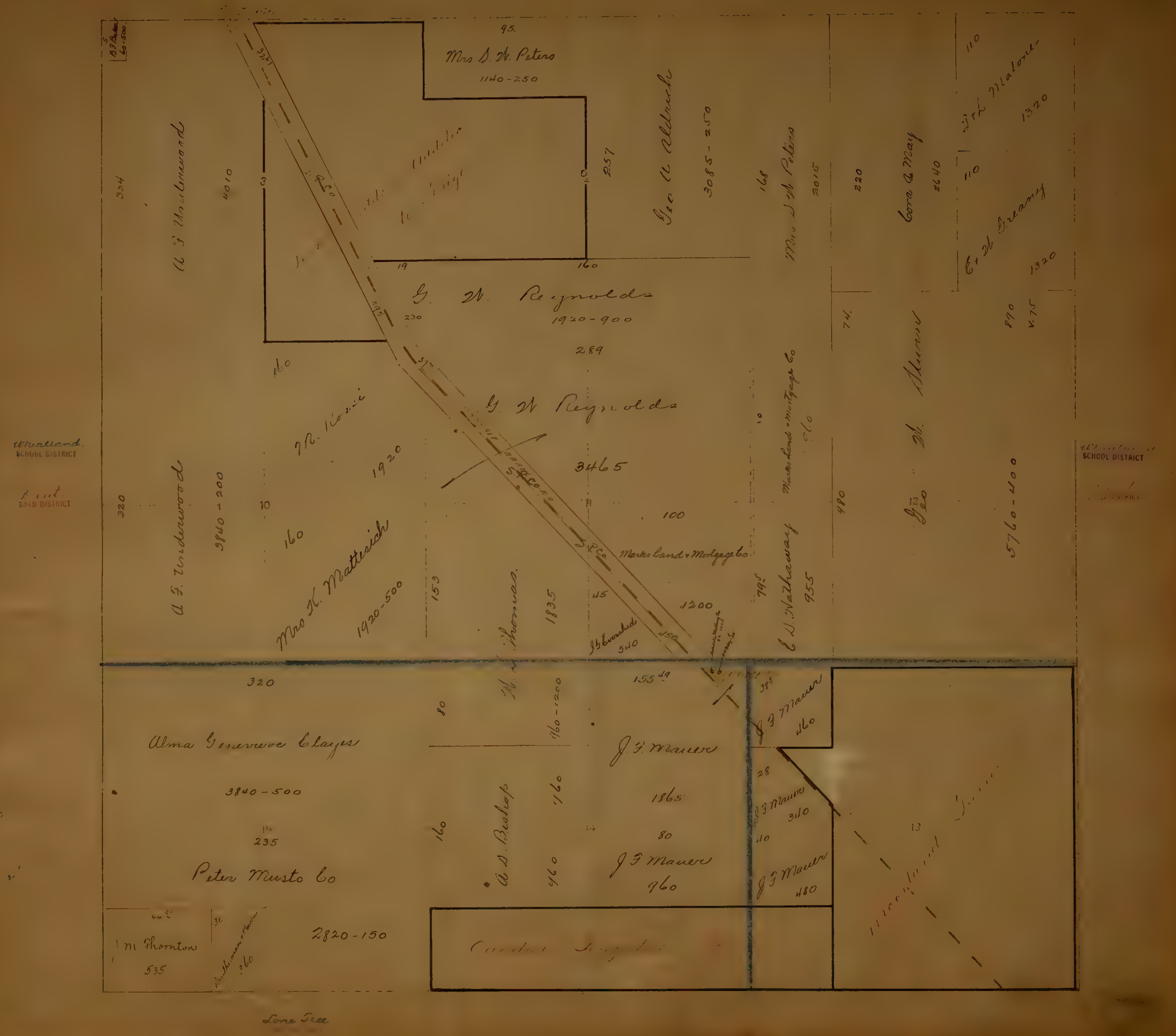
Mrs S. H. Peters
95.
1140-250
A F Underwood
4010
334
Geo W Aldrich
3085-250
257
Mrs S H Peters
2015
168
Cora A May
2640
220
J H Malone
1320
110
E & H Greany
1320
110
G. W. Reynolds
1920-900
160
19
230
289
G W Reynolds
3465
100
S. P. Co. R.R.
S.P.Co.
Marks Land & Mortgage Co
1200
450
45
J G Everhard
540
Marks Land & Mortgage Co
E D Hathaway
955
79.5
74.
480
Geo W. Menne
5760-400
890
12
M. Rossi
1920
160
Mrs K. Mattesich
1920-500
A F Underwood
3840-200
320
10
153
Thomas
1835
Wheatland
SCHOOL DISTRICT
ROAD DISTRICT
SCHOOL DISTRICT
320
Alma Genevieve Clayes
3840-500
235
Peter Musto Co
2820-150
M Thornton
535
44
36
260
Lone Tree
80
160
960-1200
A D Bishop
960
155.49
J. F. Maurer
1865
80
J F Maurer
960
38.5
J F Maurer
460
28
J F Maurer
310
40
J F Maurer
480
13

S.W.¼ T.1 S. R.9 E.

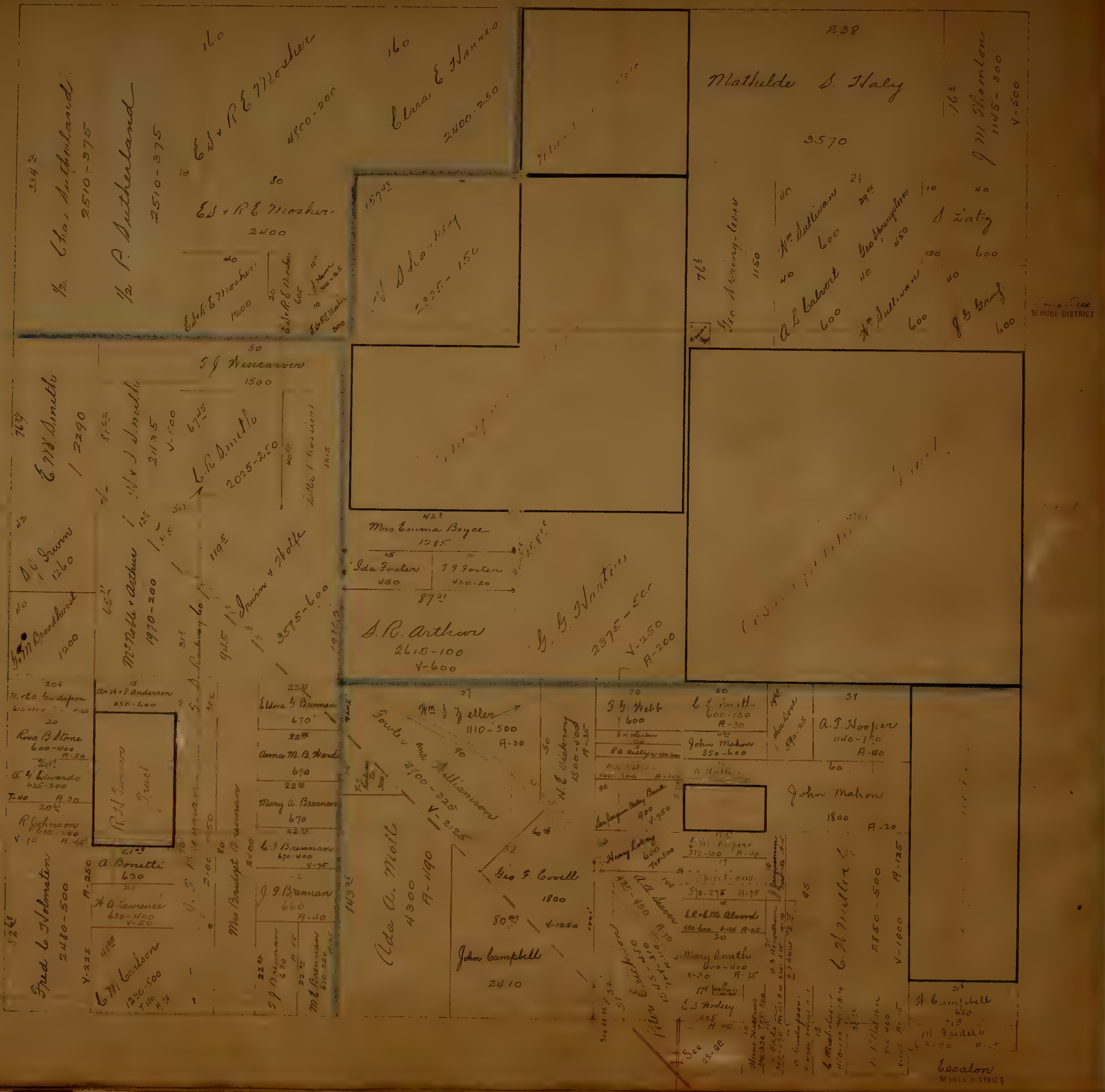

334½
½ Chas Sutherland
2510-375
½ P. Sutherland
2510-375
160
E S + R E Mosher
4500-200
160
Clara E. Harris
2400-250
80
E S + R E Mosher
2400
40
E S + R E Mosher
1200
E S + R E Mosher
600
238
Mathilde S. Haly
3570
76⅔
J M Thornton
1145-300
V-500
157½
J Shoemaker
2225-150
76½
Geo Armstrong
1150
40
Wm Sullivan
600
21
29⅞
Geo Armstrong
450
10
S Zatig
40
600
40
A L Calvert
600
10
150
Wm Sullivan
600
40
J G Graf
600
SCHOOL DISTRICT
50
T J Wisecarver
1500
76¾
E W Smith
2290
McN + J Smith
2135
V-500
67½
C R Smith
2025-250
Lillie I Kessinger
1215
42⅔
Mrs Emma Boyce
1285
15
Ida Foster
450
15
T J Foster
450-50
87½
S.R. Arthur
2615-100
V-600
G. G. Martin
2375-500
V-250
A-200
40
J C Irwin
1260
40
J + M Broadhurst
1200
65½
McNoble + Arthur
1970-200
S. S. Railway Co
945
Irwin + Wolfe
3585-600
20⅔
Mrs Ea Gudapon
15
Ar H + T Anderson
450-600
20
Rosa B Stone
600-400
A-50
20⅔
W. G. Edwards
625-300
T-40
A 30
20⅔
R Johnson
615-200
V-15
A-45
R H Irwin Trust
21⅔
A. Bonetti
630
A-250
21
H A Lawrence
630-400
V-50
326⅔
Fred C Holmsten
2480-500
V-225
C M Carlson
1230-500
Mrs Bridget Brennan
2400
22⅔
Eldora G Brennan
670
22⅔
Anna M. B. Hardie
670
22⅔
Mary A. Brennan
670
22⅔
C J Brennan
670-400
V-75
J. F. Brennan
660
A-40
22⅔
J J Brennan
670
22⅔
M E Brennan
670 350
143⅔
Ida A. Moll
4300
A-1190
37
W^m J Zeller
1110-500
A-30
Fowler and Williamson
2100-225
V-2125
N. E. Hickey
1500-400
A-35
Geo F. Covell
1800
80
V-1250
John Campbell
2410
20
F G. Webb
600
20
C E Smith
600-150
A-30
John Mahon
350-600
R A Heltzer
San Joaquin Valley Bank
900
V-750
Henry Lokey
600
T+V-500
38
A. T. Hooper
1140-150
A-40
60
John Mahon
1800
A-20
375-100
A-40
570-275
A-75
E.R. + E.M. Alvord
450-600
A-25
20
Mary Smith
600-1100
V-50
A-15
E J Woolsey
525
A-40
A. A. Seaver
435-450
A-70
95
C. H. Miller
2850-500
A-125
V-1000
21⅔
H Campbell
650
See 25-9E
Escalon
SCHOOL DISTRICT

SE ¼ T1S R9E

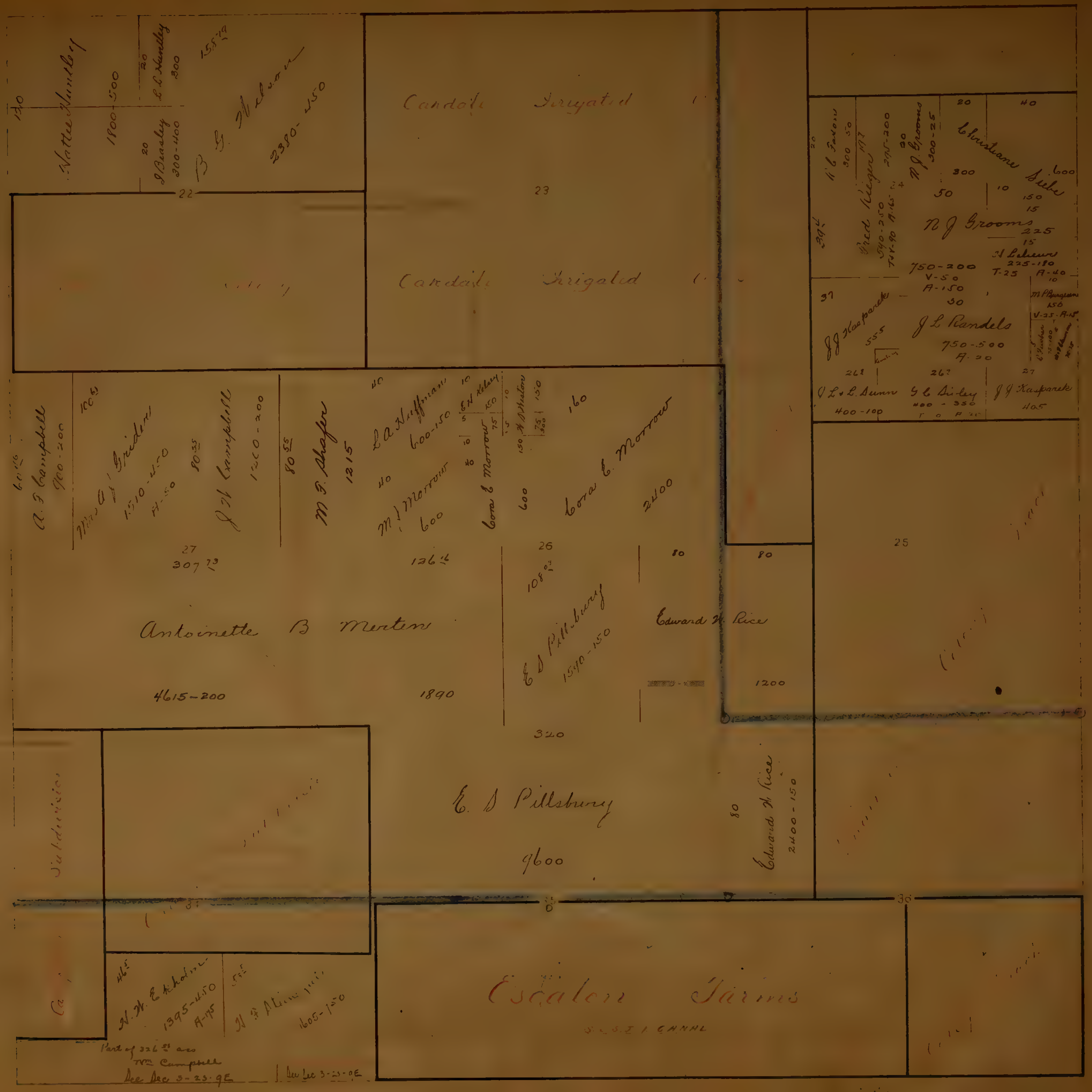
DISTRICT
Nattie Huntley
130
1800-500
20
E C Huntley
300
158 79
20
J Beasley
300-400
B G Nelson
2380-450
22
Candale Irrigated
23
Candale Irrigated
20
H C Fallow
300 50
177
Fred Kiegen
775-200
540-250
T&V-90 A-165
30
N J Grooms
300-25
20
40
Christiane Siebe
300
600
50
10
150
15
N J Grooms
225
15
H Lehman
225-180
T-25
A-40
10
750-200
V-50
A-150
30
39
37
J J Kasparek
555
J L Randels
750-500
A-20
M P Burgess
150
V-25 - A-15
26
26
27
J L & L Dunn
400-100
G C Sisley
400 - 350
T 0 A 20
J J Kasparek
405
SCHOOL DISTRICT
60 16
A F Campbell
900-200
100 61
Mrs A J Griden
1510-450
A-50
80 35
J H Campbell
1260-200
80 55
M F Shafer
1215
40
L A Huffman
600-150
10
E H Kelsey
150
5
75
10
H Weston
150
75
300
40
M J Morrow
600
10
40
Cora E Morrow
600
150
160
Cora E Morrow
2400
27
307 73
126 16
26
108 03
80
80
25
Antoinette B Merten
E S Pillsbury
1540-150
Edward H Rice
4615-200
1890
1200
320
E S Pillsbury
9600
80
Edward H Rice
2400-150
Subdivision
35
36
46 5
N W Ekholm
1395-450
A-175
53 5
J F Aluminum
1605-150
Escalon Farms
S.S.I.D. CANAL
Part of 326 55 acs
Wm Campbell
See Sec 3-2S-9E
See Sec 3-2S-9E

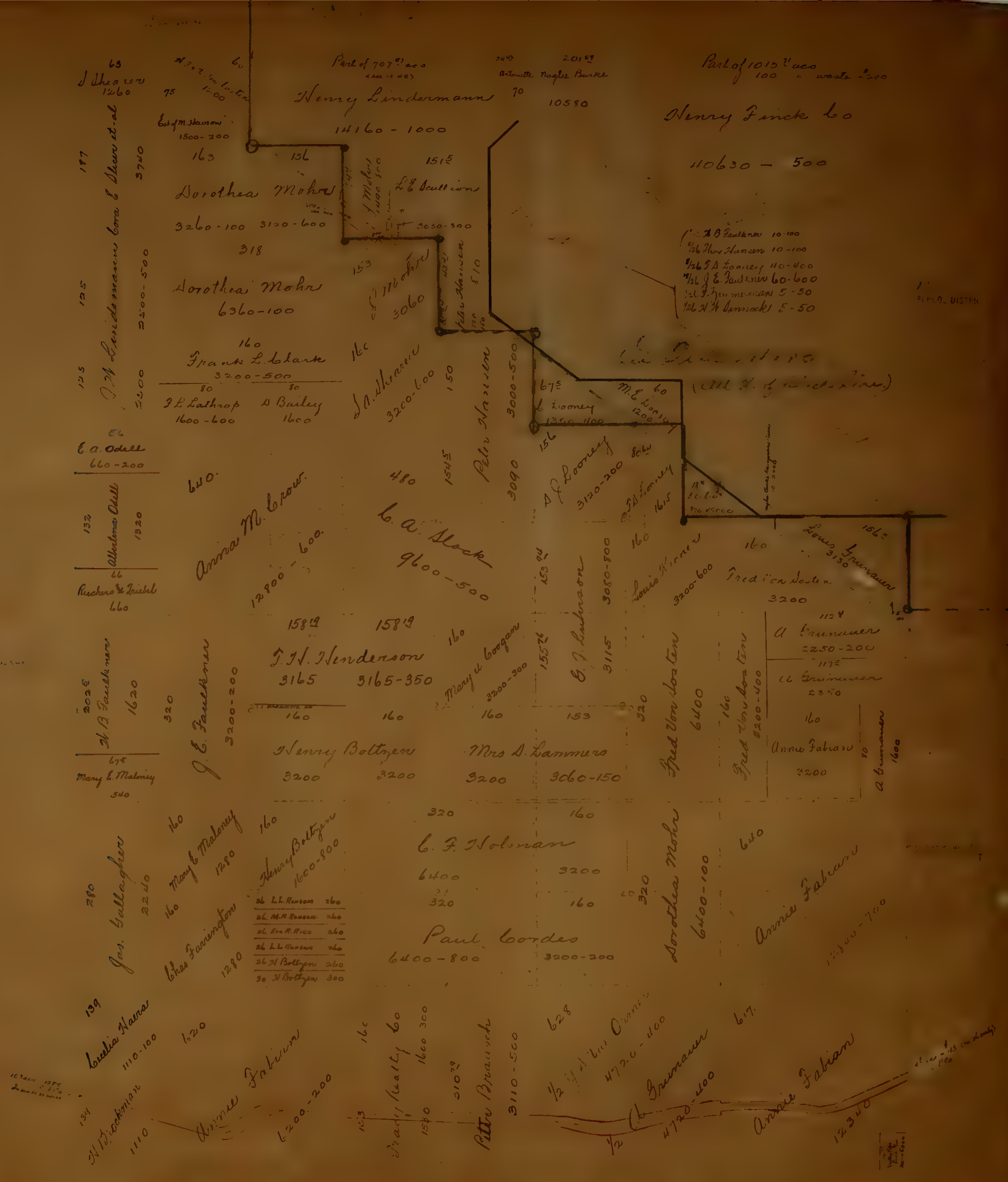
63
J Shearer
1260
75
H. Von Losten
1200
60
Est of M. Hanson
1500-200
163
Part of 707 ac
Antonette Nagle Burke
3443
201
70
10580
Henry Lindermann
14160 - 1000
156
151
J Mohr
1490 500
L. E. Scullion
3030-300
Dorothea Mohr
3260-100
3120-600
318
Dorothea Mohr
6360-100
153
J. Mohr
3060
Peter Hansen
510
Part of 1015 ac
100 waste 200
Henry Finck Co
110630 - 500
W B Faulkner 10-100
1/26 Thos Hansen 10-100
4/26 J D Looney 40-400
6/26 J E Faulkner 60-600
1/26 J. Zimmerman 5-50
1/26 N H Dinnock 5-50
SCHOOL DISTRIC
187
J. H. Lindermann Cora E Shearer et al
3740
125
2500-500
125
2200
160
Frank L. Clark
3200-500
80
80
J L Lathrop
1600-600
D Bailey
1600
160
J A Shearer
3200-600
150
Peter Hansen
3000-500
67
L Looney
1350-400
M. E. Looney
60
1200
156
J Looney
3120-200
80
J D Looney
161
3090
E. A. Odell
660-200
66
132
Albertina Odell
1320
66
Ruchers & Triebel
660
640
Anna M. Crow
12800 - 600
480
154
C. A. Stock
9600-500
153
E. J. Larson
3080-800
160
Louis Kiener
3200-600
160
Fred Von Losten
3200
156
Louis Grunauer
3130
112
A Grunauer
2250-200
117
A Grunauer
2350
202
W. B. Faulkner
1620
320
J. E. Faulkner
3200-200
67
Mary E. Maloney
540
158
158
T. H. Henderson
3165
3165-350
160
Mary A Coogan
3200-300
155
E. J. Larson
3115
160
160
160
153
Henry Boltzen
3200
3200
Mrs D. Lammers
3200
3060-150
320
Fred Von Losten
6400
160
Fred Von Losten
3200-400
160
Annie Fabian
3200
80
A Grunauer
1600
280
Jas. Gallagher
2240
160
Mary E Maloney
1280
160
Chas Farrington
1280
160
Henry Boltzen
1600-800
26 L.L. Ransom 260
26 M.A. Ransom 260
26 Eva R. Rice 260
26 L.L. Ransom 260
26 H Boltzen 260
30 H Boltzen 300
320
C. F. Holman
6400
320
160
3200
160
Paul Cordes
6400-800
3200-200
320
Dorothea Mohr
6400-100
640
Annie Fabian
12800-700
139
Cecelia Harris
1110-100
620
134
H Tickman
1110
Annie Fabian
6200-200
160
Tracy Realty Co
1600 300
153
1530
310
Peter Branch
3110-500
628
1/2
4720-400
617
A Grunauer
4720-400
1/2
Annie Fabian
12340

T.2S R.5E

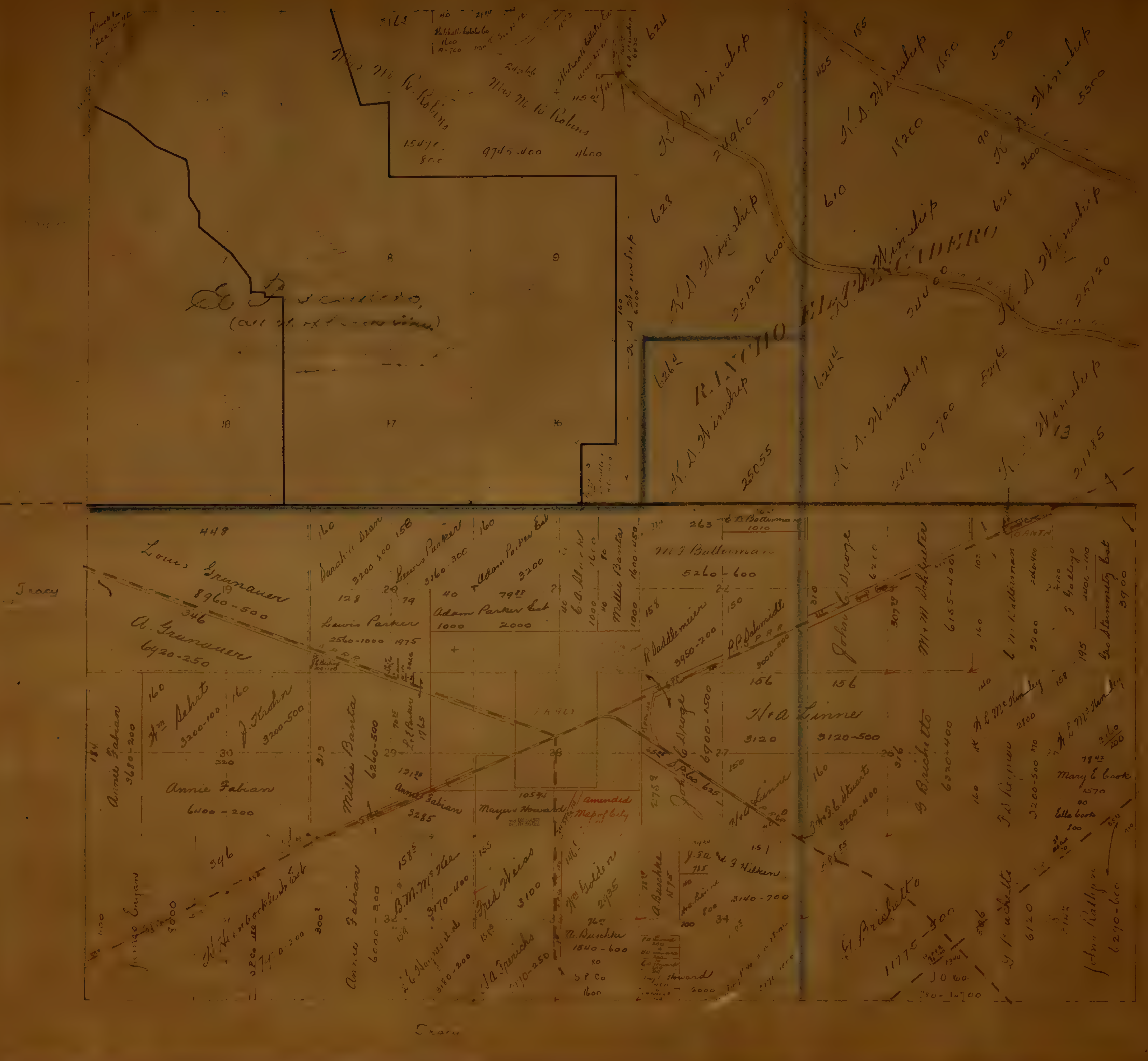
Mrs M K Robins
Mrs M K Robens
Holdall Estate Co
15470
800
9745-400
1600
K D Winship
24960-300
25120-600
18200
5300
RANCHO EL PESCADERO
R.A. Winship
25055
13
21185
E L Pescadero
(all 41 ext. ... line)
6
7
8
9
18
17
16
448
Louis Grunauer
8960-500
346
A. Grunauer
6920-250
Tracy
Sarah A Dean
3200 800
Lewis Parker
3160-300
Adam Parker Est
3200
Lewis Parker
2560-1000
Adam Parker Est
1000
2000
C.A. Banta
Millie Banta
1600-450
M F Batterman
5260-600
C D Batterman
1010
263
P P Schmidt
R Saddlemeier
3950-200
John C Droge
M & M Schuster
6155-400
M Batterman
3200
G Galleyo
3900
Geo Steinmetz Est
19
20
21
22
H & A Linne
3120
3120-500
H & A Linne
3120
Wm Sehrt
3200-100
J. Krohn
3200-500
Annie Fabian
3680-200
30
29
28
27
26
Annie Fabian
6400-200
Millie Banta
6260-500
L E Parker
1765
Annie Fabian
3285
Mayers Howard
Amended Map of Tracy
John C Droge
6900-1500
J.H. & G.E. Stuart
3200-400
G Brichetto
6320-400
A L McHenry
F. H. Tinnon
3200-500
Mary E Cook
Ella Cook
H Hinborchs Est
396
B M McKee
3170-400
Fred Weiss
3100
Wm Golden
2935
A Buschke
N. Buschke
1840-600
G Wilken
3140-700
Annie Fabian
6000-200
E Haynes et al
3180-200
J A Ipsrichs
S P Co
Howard
2000
G Brichetto
11775-500
G Brichetto
6120
John Kallijer
6290-600
31
32
33
34
35
36
Tracy

T2S R6E

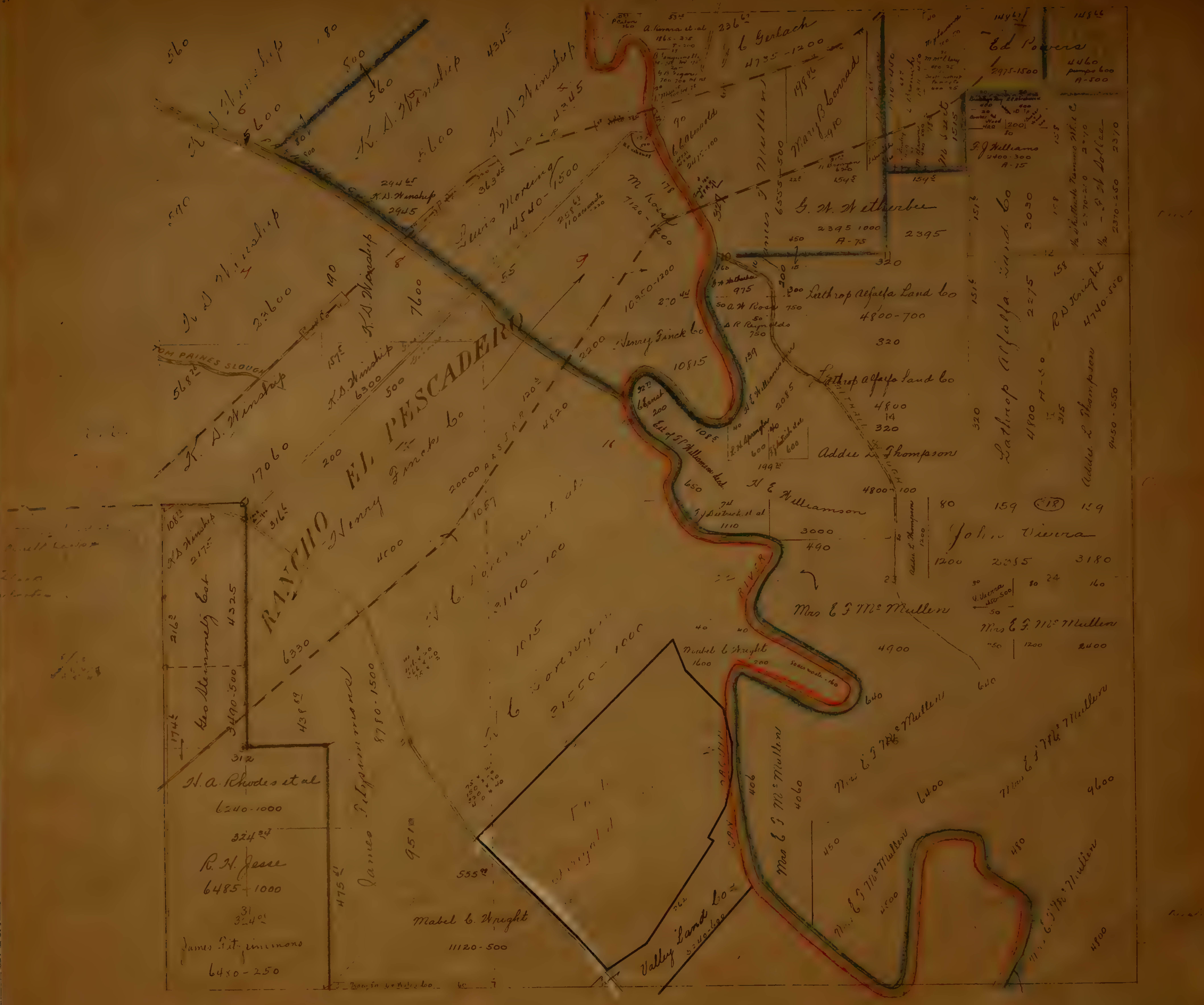

RANCHO EL PESCADERO
Henry Finck Co
K. S. Winship
K. S. Winship 5600
K. S. Winship 4600
K. S. Winship 4345
K. S. Winship 2945
K. S. Winship 23600
K. S. Winship 6300
K. S. Winship 17060
Tom Paines Slough
Lewis Morning 14540-1500
Henry Finck Co 10815
N C Sorensen et al 21110-100
N C Sorensen 21550-1000
Geo Stemmerly Est 3490-500
H. A. Rhodes et al 6240-1000
R. H. Jesse 6485-1000
James Fitzsimmons 6450-250
James Fitzsimmons 8780-1500
Mabel C. Wright 11120-500
Valley Land Co
F. L. Wright
J. C. Gerlach 4735-1200
Mary B Conrad
Ed Powers 4460
G. W. Wetherbee 2395 1000 A-75
G. J. Williams 2400-300 A-15
Lathrop Alfalfa Land Co 4800-700
Lathrop Alfalfa Land Co 4800
Addie L Thompson
H E Williamson
John Vierra
Mrs E J McMullen
R S Knight
A. W. Ross 750
A. R. Reynolds 750
San Joaquin River

N.W. 1/4 T.2 S. R.7 E.

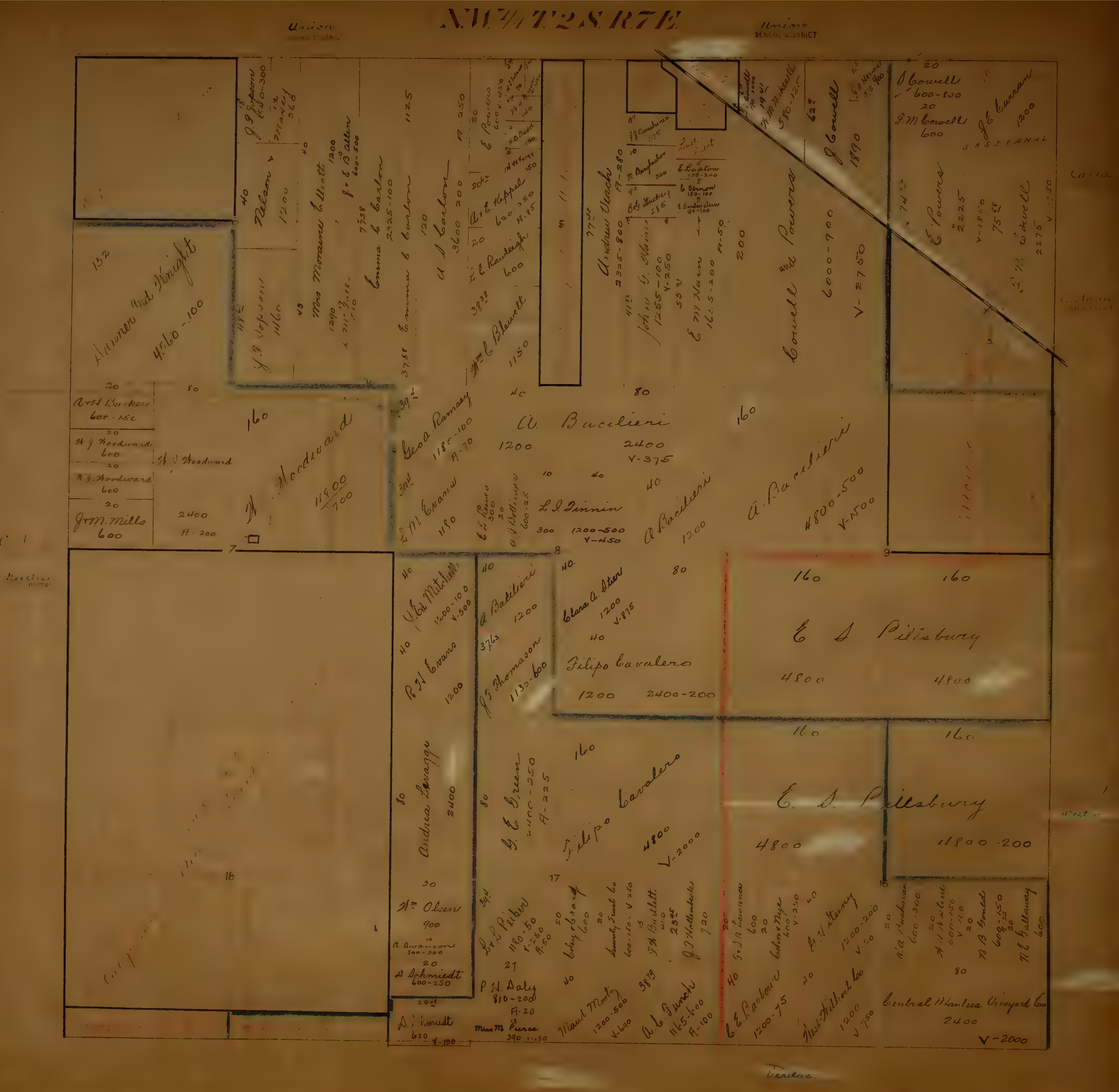
Union
Union
SCHOOL DISTRICT
Harmon and Knight
152
4560-100
J. F. Jopson
640-300
Nelson
1200
Mrs Moraine Elliott
1200
J. & E. B. Allen
600-500
Emma E. Carlon
2325-100
Emma E. Carlon
1125
A. I. Carlon
3600 200
A. 250
E. Powers
E. Rawleigh
600
A. & E. Keppel
620-350
A-85
H. B. Budd
150
H. W. Forgy
150
Wm. E. Blewett
1150
J. F. Jopson
1160
Andrew Veach
2325-800
A-280
J. J. Omohundro
375
M. Bamfachen
300
B. & J. Stuckey
185
E. Lupton
150-200
E. Vernon
150-100
John G. Nairn
1255-100
V-250
E. M. Nairn
A-50
200
Cowell and Powers
6000-700
V-2750
J. Cowell
1890
H. M. McKeall
580-125
I. Cowell
600-800
F. M. Cowell
600
J. E. Curran
1200
S. & S. J. CANAL
E. Powers
2225
V-1850
J. M. Cowell
2275
A. H. Barker
600-150
H. J. Woodward
600
H. J. Woodward
H. J. Woodward
600
J. & M. Mills
600
2400
A-200
H. Woodward
160
11800
-700
Geo A. Ramsey
1180-100
A-70
E. M. Evans
1150
A. Buccilieri
1200
2400
V-375
L. I. Tinnin
1200-500
V-450
A. Buccilieri
1200
A. Buccilieri
4800-500
V-1500
J. Ed Mitchell
1200-100
V-500
R. H. Evans
1200
A. Batilieri
1200
J. G. Thomason
1130-600
Clara A. Stier
1200
V-875
Filipo Cavalero
1200
2400-200
E. S. Pillsbury
4800
4800
Andrea Levaggi
2400
G. E. Green
2400-250
A-225
Filipo Cavalero
4800
V-2000
E. S. Pillsbury
4800
11800-200
Wm. Olsen
900
A. Swanson
300-300
A. Schmiedt
600-250
A. Schmiedt
620
V-100
P. H. Daly
810-200
A-20
Miss M. Pierce
390 V-150
L. & L. Pieper
1180-50
V-250
A-50
Maud Montz
1200-500
V-640
Security Trust Co
600-150 V 250
F. H. Bartlett
J. J. Hollenbeck
720
A. C. Tunch
1165-600
A-100
F. & S. A. Lawrence
600
Cohn & Nye
600
V-250
E. E. Ranbour
1200-75
G. J. Kearney
1200-200
V-50
West-Hilltract Co
1200
V 750
R. A. Buchanan
600-300
N. B. Gould
600-150
N. E. Galloway
600
Central Manteca Vineyard Co
2400
V-2000
7
8
9
16
17
18
Veritas.

NE¼ T.2S. R.7E.

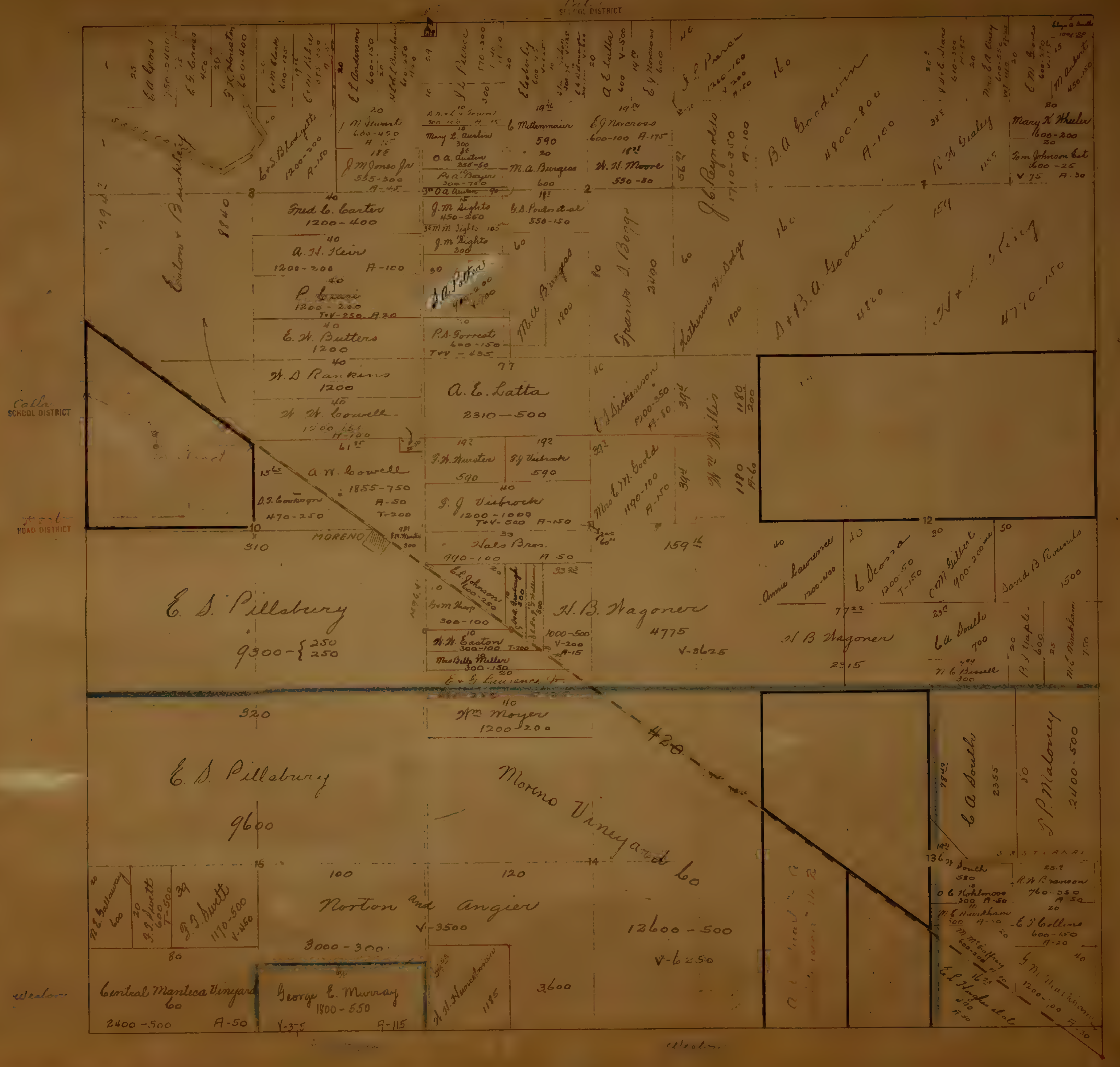
Calla
SCHOOL DISTRICT
E A Cross 1250-2400
E G Cross 450
J K Houston 600-400
E M Clark 600-125
E L Anderson 600-150
H L Bingham 600-250
J L Pierce 570-300
C Coberly 600
A E Latta 600 V-500
E G Norcross 600
I S Pierce 1200-100 V 200 A-50
B A Goodwin 4800-800 A-100
V D E Sears 610-300
Mrs E A Carey
E M Jones 600-250
M Aubert 450-150
Mary K Wheeler 600-200
Tom Johnson Est 600-25 V-75 A-30
R H Gealey
Eaton & Buckley 9840
C&S Blodgett 1200-200 A-150
J M Stewart 600-450 A 15
J M Jones Jr 555-300 A-45
Mary L. Austin 300
O. A. Austin 255-50
P & A Boyer 300-750
O A Austin 90
C Mittenmaier 590
M. A. Burgess 600
E J Norcross 600-100 A-175
W. H. Moore 550-30
J. E. Reynolds 1710-350 A-100
Fred C. Carter 1200-400
J. M Sights 450-250
M M Sights 105
J. M Sights 300
G. S. Poulos et al 550-150
A. H. Klein 1200-200 A-100
P. Cozzi 1200-200 T&V-250 A 20
S. A. Potter 400-200
M. A. Burgess 1800
Francis J. Boggs 2400
Katherine McDodge 1800
D & B. A. Goodwin 4800
4770-150
E. H. Butters 1200
P. S. Forrest 600-150 T&V-435
W. D Rankins 1200
A. E. Latta 2310-500
W. W. Cowell 1200-150 A-100
C J Dickinson 1200-350 A-80
Wm Willis 1180 200
A. W. Cowell 1855-750 A-50 T-200
D. J. Cowbrough 470-250
F. H. Wurster 590
F. J. Viebrock 590
F. J Viebrock 1200-1000 T&V-500 A-150
Mrs E M. Goold 1190-100 A-150
1180 A-60
12
MORENO
G. H. Wurster 300
Nels Bros. 790-100 A 50
159 16
Annie Lawrence 1200-400
C Dessa 1200-50 T-150
C M Gilbert 900-200
David B Rounds 1500
E. S. Pillsbury 9300 - 250 250
E.L. Johnson 600-250
G & M Shop 300-100
H. B. Wagoner 4775 1000-500 V-200 A-15 V-3625
N B Wagoner 2315
C A South 700
N C Bissell 300
B J Yaple 600
M C Markham 750
W. H. Easton 300-100 T-200
Mrs Belle Miller 300-150
E & G Lawrence Jr.
ROAD DISTRICT
Wm Moyer 1200-200
#20
E. S. Pillsbury 9600
Moreno Vineyard Co 12600-500 V-6250
C A South 2355
J P Maloney 2400-500
W South 580
O C Kohlmoos 300 A-50
R H Branson 760-350 A 50
M C Markham 300 A-10
E J Collins 600-150 A-20
M McCaffrey 600-300
E L Hughes et al 490 A-50
G M Marchant 1200-100 A-30
15
14
100
120
Norton and Angier 3000-300 V-3500
N E Galloway 600
F J Sweett 600 T-500
F J Sweett 1170-500 V-450
80
3600
Central Manteca Vineyard Co 2400-500 A-50
George E. Murray 1800-550 V-375 A-115
A H Henckelmann 1185
Weston

S.W.¼ T.2 S.R.7E.

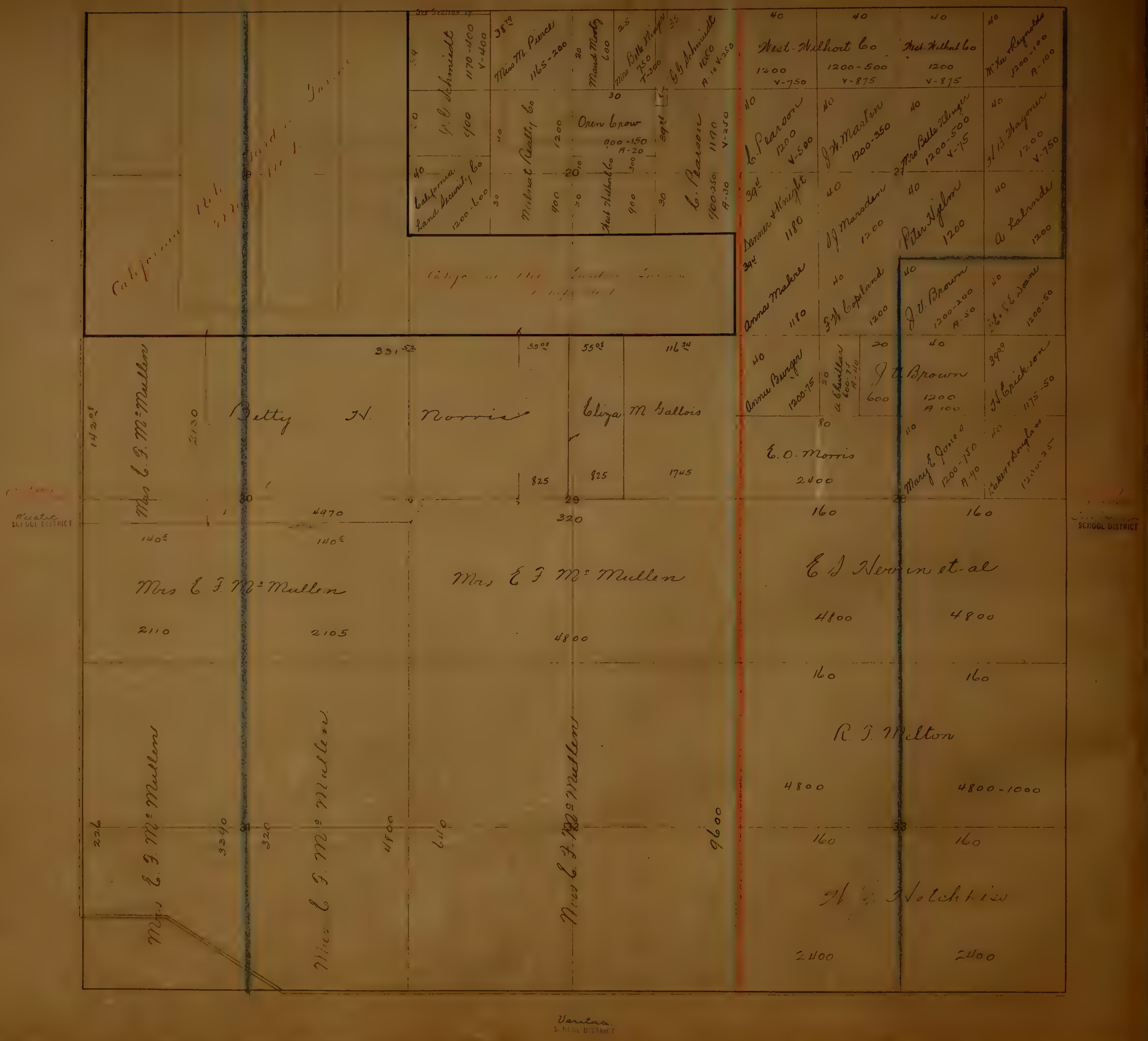
Veritas School District
See Section 17
34
G. G. Schmidt
1170-400
V-400
38.79
Miss M. Pierce
1165-200
20
Maud Moody
600
25
Miss Belle Klinger
750
T-300
35
G. G. Schmidt
1050
A-30 V-250
40
West-Wilhort Co
1400
V-750
40
West-Wilhort Co
1200-500
V-875
40
West-Wilhort Co
1200
V-875
40
McKee & Reynolds
1200-100
A-100
30
40
G. G. Schmidt
900
40
Wilhort Realty Co
1200
Oren Crow
900-150
A-20
39.75
C. Pearson
1190
V-250
40
C. Pearson
1200
V-500
40
J. H. Martin
1200-350
40
Mrs Belle Klinger
1200-500
V-75
40
H. B. Wagoner
1200
V-750
40
California Land Security Co
1200-600
30
Wilhort Realty Co
900
20
10
300
West Wilhort Co
900
30
C. Pearson
1100-250
A-30
39.d
Danner & Knight
1180
40
J. J. Marsden
1200
21
40
Peter Hjelm
1200
40
A. Lalande
1200
California Rd. Land & Invest. Co
Californ Rd. Land & Invest. Co
39.d
Anna Malone
1180
40
F. W. Copland
1200
40
J. V. Brown
1200-200
A-50
40
E. S. E. Doane
1200-50
331.52
55.05
55.05
116.34
40
Annie Burger
1200-75
20
A. Chevallar
600-75
A-110
20
J. V. Brown
600
40
1200
A 100
39.09
J. V. Erickson
1175-50
142.08
Mrs E. F. McMullen
2130
Betty H. Norris
Eliza M Gallois
80
E. O. Morris
2400
40
Mary E. Jones
1200-150
A-90
40
Baker & Douglass
1200-25
825
825
1745
30
29
28
Rustic School District
4970
320
160
160
School District
140.e
140.e
Mrs E. F. McMullen
Mrs E. F. McMullen
E. J. Hevren et-al
2110
2105
4800
4800
4800
160
160
R. T. Melton
Mrs E. F. McMullen
Mrs E. F. McMullen
Mrs E. F. McMullen
4800
4800-1000
226
3390
31
320
4800
640
32
9600
160
33
160
Mrs E. F. McMullen
Mrs E. F. McMullen
H. E. Hotchkiss
2400
2400

Veritas School District

SE¼ T.2S. R.7E.

SCHOOL DISTRICT

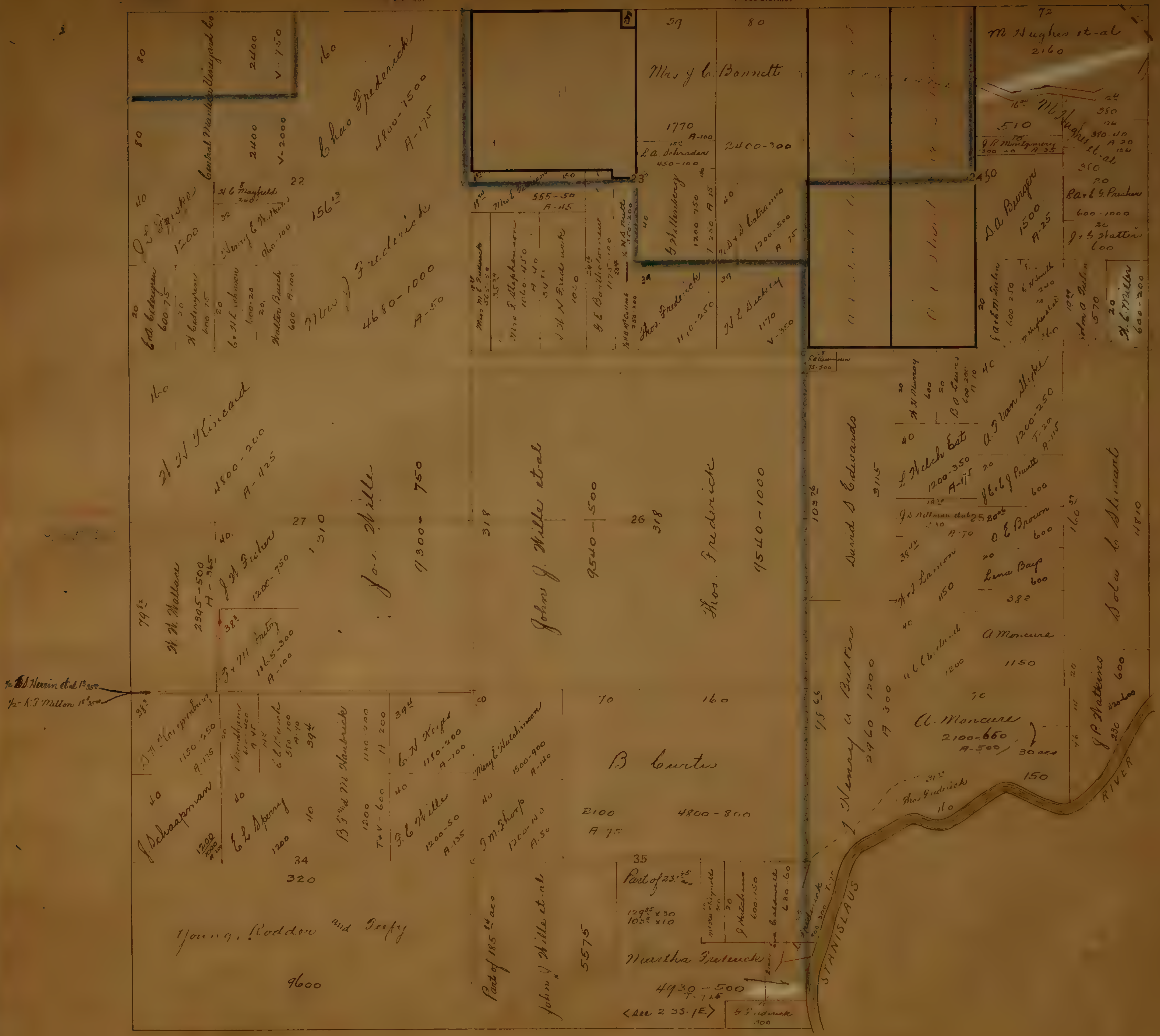

M Hughes et-al 2160
Mrs J C Bonnett
1770 A-100
2400-300
L A Schrader 450-100
Central Mendocino Vineyard Co
2400 V-750
2400 V-2000
Chas Frederick 4800-1500 A-175
H C Mayfield
Henry E Walker
J L Fricke 1200
Mrs J Frederick 4680-1000 A-50
E A Cedergren 600-75
Walter Busch 600 A-100
J N Frederick
G E Bartholomew
Mrs J Stephenson
Thos Frederick 1110-250
H L Dickey 1170 V-350
J R Montgomery
D A Burger 1500 A-25
R A & G Preston 600-1000
J & G Hatten 600
H C Miller 600-200
John O Austin
W N Kincaid 4800-200 A-425
Jos Wille 7300-750
John J Wille et al 9540-500
Thos Frederick 9540-1000
David S Edwards
J Welch Est 1200-350 A-175
A J Van Slyke 1200-250
O E Brown 600
Lena Bays 600
A Moncure 1150
Sola C Stewart 1810
J H Fisher 1200-750
H H Wallace 2395-500 A-365
J & M Fritz 1165-300 A-100
½ E J Herrin et al 1⁸ 35
½ - K J Mellon 1⁸ 20
J Schaapman
E L Sperry
B F and M Hanbrick
J C Wille 1200-50 A-135
J M Sharp 1200-110 A-50
Mary E Hutchinson 1500-900 A-160
B Curtis 2100 A 75 4800-800
Henry A Bulton 2460 1200 A 300
A Moncure 2100-650 A-500
J P Watkins 600
Young, Rodden and Teefry 9600
Part of 185 24/100 acs
John J Wille et al 5575
Martha Frederick 4930-500 T-725
(See 2 35 1E)
Part of 23
35
34 320
STANISLAUS RIVER

NW¼ T 2 S R 8 E

Atlanta

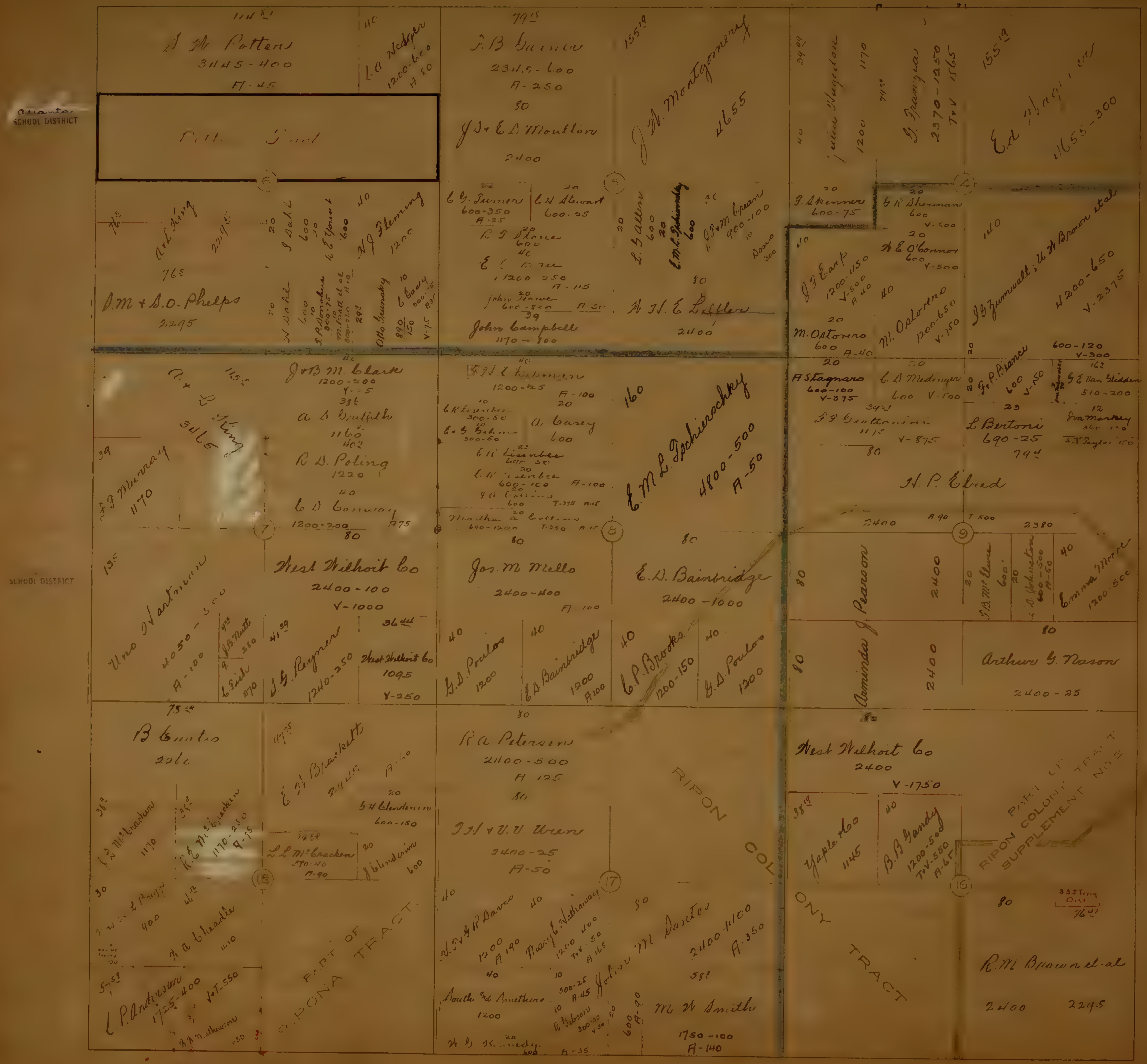
S W Potter
3145-400
A-45
L A Hedges
1200-600
Atlanta School District
F B Turner
234.5-600
A-250
J S + E S Moulton
2400
J W Montgomery
4655
Julia Hayden
G Tramgia
2370-1250
Ed Wagner
4655-300
Ark King
J M + S O Phelps
2295
H J Fleming
1200
C G Turner
600-350
C H Stewart
600-25
John Howe
John Campbell
1170-800
L G Allen
J T Skinner
600-75
G R Sherman
W E O'Connor
J J Earp
1200-1150
M Ostoreno
J Zumwalt; W H Brown et al
4200-650
V-2375
J + B M Clark
1200-200
A S Griffith
1160
R S Poling
1220
C D Conway
1200-200
F F Murray
1170
E M L Tschierschky
4800-500
A-50
A Casey
600
A Stagnaro
600-100
V-375
C D Medinger
600 V-500
L Bertoni
690-25
J F Gualtonini
H P Elred
West Wilhoit Co
2400-100
V-1000
Jos. M Mello
2400-400
E D Bainbridge
2400-1000
Uno Wartman
4050-300
A-100
J G Reyner
1240-250
West Wilhoit Co
1095
V-250
G D Poulos
1200
E D Bainbridge
1200
C P Brooks
1200-150
G D Poulos
1200
Arminda J Pearson
2400
Emma Moore
1200-500
Arthur G Nason
2400-25
School District
B Curtis
2216
E F Brackett
R A Petersen
2400-500
A 125
J H + V V Wren
2400-25
A-50
West Wilhoit Co
2400
V-1750
G H Clendenen
600-150
L L McCracken
R E McCracken
1170-250
J C McCracken
1170
Yaple Co
1145
B B Gandy
1200-500
RIPON COLONY TRACT
PART OF RIPON COLONY TRACT SUPPLEMENT NO 3
PART OF RIPONA TRACT
B A Cheadle
L P Anderson
1725-400
Mary E Hathaway
1200-400
Joshua M Dexter
2400-1100
A-350
M W Smith
1750-100
A-140
South Ed Brothers
1200
H G Kennedy
R M Brown et al
2400
2295
6
5
4
7
8
9
18
17
16
Ripon School District

NE¼ T.2S.R.8E.

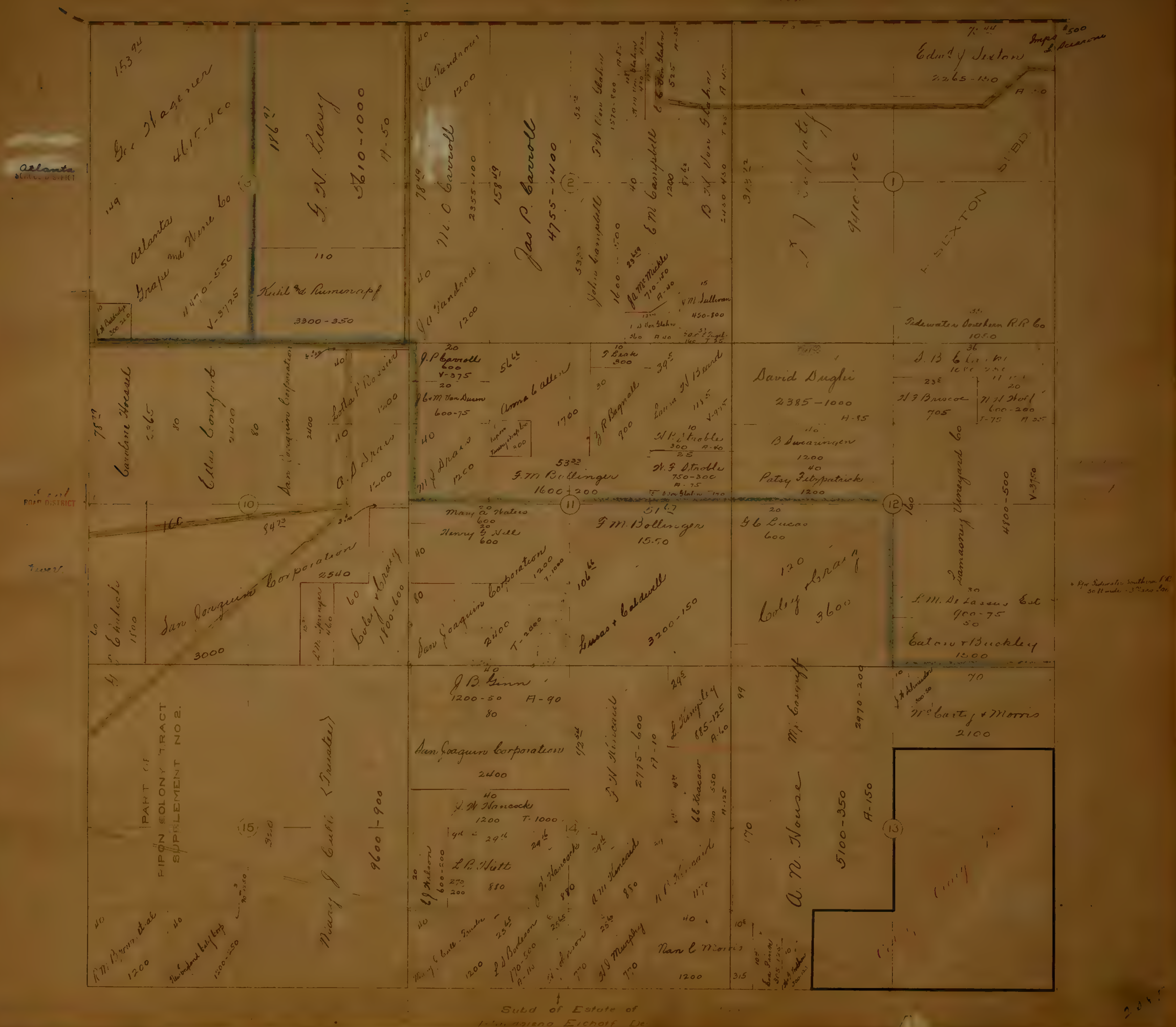
Atlanta
School District
Road District
153 94
G. Hagenier
4615-1100
149
Atlanta Grape and Wine Co
1470-550
V-3725
10
L.H. Baldridge
300 210
186 91
G. N. Cressy
5610-1000
A-50
110
Kuhl and Rumenapf
3300-3350
40
E.A. Tandrous
1200
78 49
M. O Carroll
2355-100
158 49
Jas P. Carroll
4755-1400
52 33
F.H. Von Glahn
1570-800
A-85
A.M. Von Glahn
420
C.E. Von Glahn
525
A-35
53 33
John Campbell
1600-500
40
E M Campbell
1200
B.H. Von Glahn
2450 450
T 25
23 59
Ja McMickle
710-150
A-40
15
V.M. Sullivan
450-800
I.D. Von Glahn
360 A 40
40
J.A. Tandrous
1200
313 22
4410-150
7 44
Edw J Sexton
2265-150
Imps $500
A 40
SEXTON SUBD.
Tidewater Southern R.R. Co
1050
20
J.P. Carroll
600
V-375
20
J.C. & M. Van Dusen
600-75
56 66
Anna C Allen
1700
Imps
200
40
M J Spraw
1200
78 77
Caroline Hoessel
2365
80
Ellis Comfort
2400
80
San Joaquin Corporation
2400
40
Lotta F. Rossier
1200
40
A. J. Spraw
1200
10
10
T. Leak
300
39 5
30
J. R. Bagnall
900
Laura N Beard
V-975
10
H.P. Stroble
300 A-40
25
H.F. Stroble
750-300
A-75
53 33
F.M. Bollinger
1600-200
David Dughi
2385-1000
A-85
40
B Swearingen
1200
40
Patsy Fitzpatrick
1200
36
S.B. Clark
23 5
H.F. Briscoe
705
20
N.H. Hoff
600-200
T-75 A-55
10
11
12
160
Lamaoney Vineyard Co
4800-500
V-3750
847 3
166
20
Mary A Waters
600
20
Henry G Nell
600
51 67
F.M. Bollinger
1550
20
G.C. Lucas
600
San Joaquin Corporation
2540
3000
60
1500
15
L.M. Springer
460
60
Coley & Craig
1800-600
40
80
San Joaquin Corporation
1200
T-1000
2400
T-2000
106 66
Lucas & Caldwell
3200-150
120
Coley & Craig
3600
30
L. M. De Lasaux Est
900-75
50
Eaton & Buckley
1500
PART OF
RIPON COLONY TRACT
SUPPLEMENT NO 2.
15
Mary J Cuthill (Trustee)
9600-900
40
R.M. Brown et al
1200
40
New England Colony Corp
1200-250
40
J.B. Ginn
1200-50 A-90
80
San Joaquin Corporation
2400
40
J.W. Hancock
1200 T-1000
29 16
24 16
14
L.P. Witt
880
20
C.J. Wilson
600-200
Mary C Cuthill Trustee
1200
25 65
L.J. Borleson
770-500
A-110
J.T. Hancock
880
25 65
F.N. Kincaid
2775-600
A.M. Kincaid
850
25 65
H.J. Murphy
770
29 5
L. Kingsley
685-125
A-60
C.C. Kracaw
550
A-125
H.R. Kincaid
40
Nan C Morris
1200
99
M.J. Cosgriff
2970-200
170
A. N. House
5100-350
A-150
13
315
10
70
McCarty & Morris
2100
Rys Tidewater Southern RR 30 ft wide - 3 acres
Subd. of Estate of
Eichoff

SW¼ T2S R8E

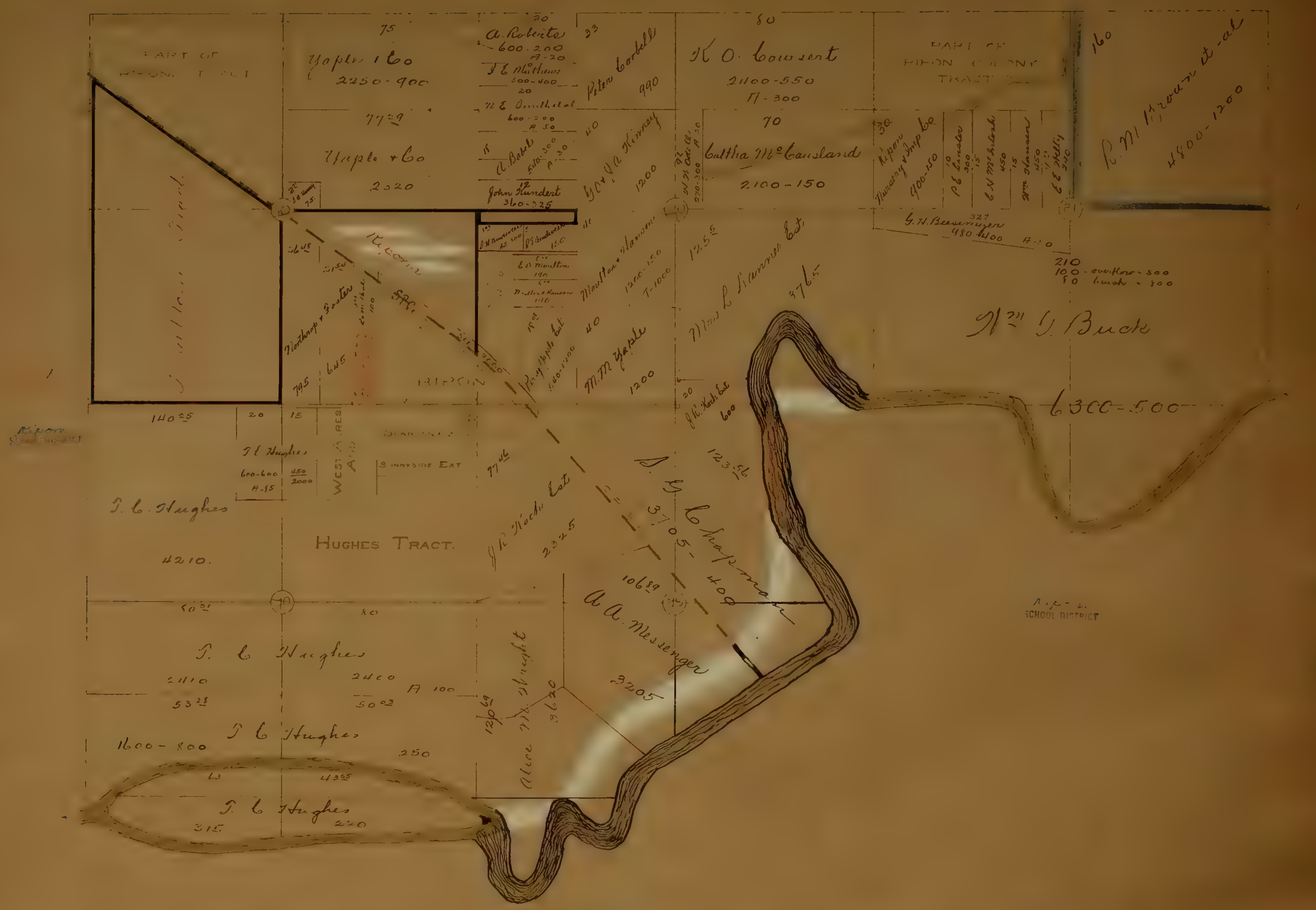
SCHOOL DISTRICT
PART OF RIPON TRACT
75
Yaple & Co
2250-900
77.29
Yaple & Co
2020
20
A. Roberts
600-200
A-20
T.E. Matthews
300-400
20
N.E. Smith et al
600-200
A 50
15
A. Babel
500-300
A 30
12
John Kundert
360-325
33
Peter Corbell
990
40
G.C. & J.A. Kinney
1200
N.H. Adams
270-300
A 30
80
K.O. Cowsert
2100-550
A-300
70
Caltha McCausland
2100-150
PART OF RIPON COLONY TRACT
30
Ripon Nursery & Imp Co
400-150
10
P.E. Linsley
300
15
C.N. McIntosh
450
15
Wm Hansen
450
E.E. Kelly
300
160
R.M. Brown et al
4800-1200
G.H. Beesemyer
327
480-400
A-0
210
100 - overflow - 500
80 brush - 300
Wm G. Buck
6300-500
26.48
21.54
Northrop & Foster
100
795
645
RIPON
S.P.R.R.
E.D. Moulton
170
Moulton & Hansen
170
Moulton & Hansen
1200-150
T-1000
40
Rosy Yaple Est
540-1200
M.M. Yaple
1200
12.55
Mrs L Hanna Est
3765
20
J.K. Koch Est
600
140.25
20
15
T.E. Hughes
600-600
A-55
450
2000
WEST A. RES. ADD
SUNNYSIDE EXT
77.46
J.K. Koch Est
2325
D.S. Chapman
37.05-400
123.56
Ripon SCHOOL DISTRICT
T.C. Hughes
4210.
HUGHES TRACT
50.21
70
80
10689
A.A. Messenger
3205
T.C. Hughes
2110
2400
A 100
53.23
50.03
126.69
Alice M. Wright
3640
T.C. Hughes
1600-800
250
63
43.35
T.C. Hughes
315
220
Ripon SCHOOL DISTRICT

SE¼ T2 S. R8E

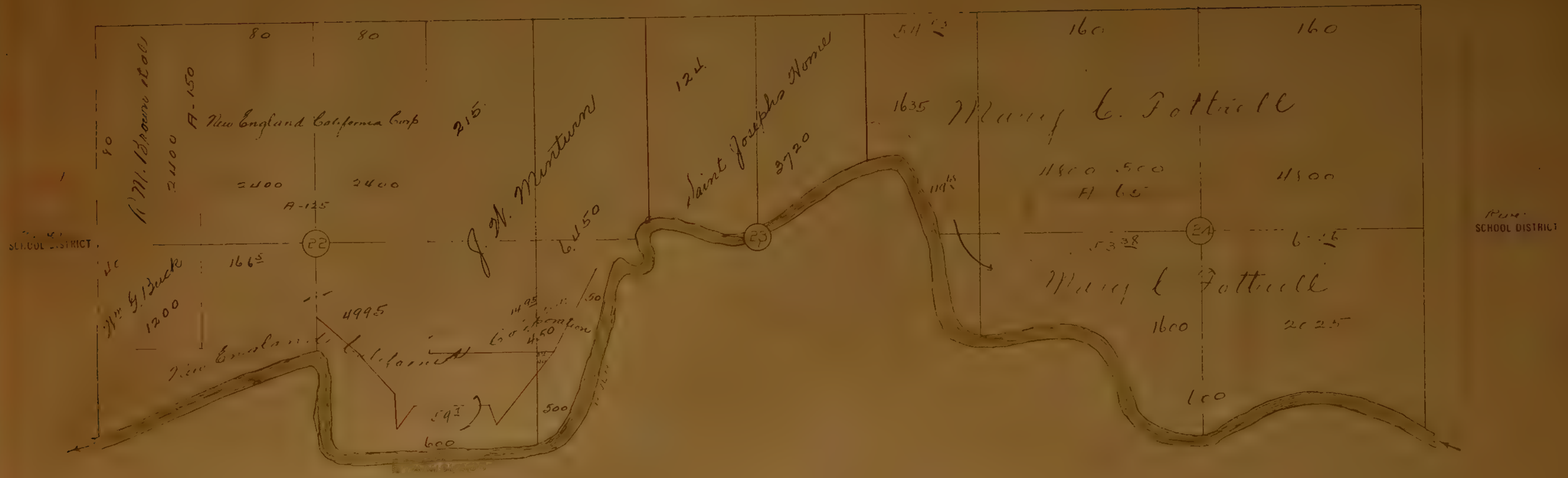
SCHOOL DISTRICT
80
80
W. M. Brown Estate
2400
A-150
New England California Corp
215
40
2400
2400
A-125
22
J. W. Minturn
6450
124
Saint Josephs Home
3720
23
40
Wm G. Buck
1200
1665
4995
New England California
Corporation
1495
150
450
500
59½
600
51½
160
160
1635
Mary C. Fottrell
1180
500
A 65
1500
1195
5338
24
6.15
Mary C. Fottrell
1600
2025
160
SCHOOL DISTRICT

NW¼ T. 2 S. R. 9 E.

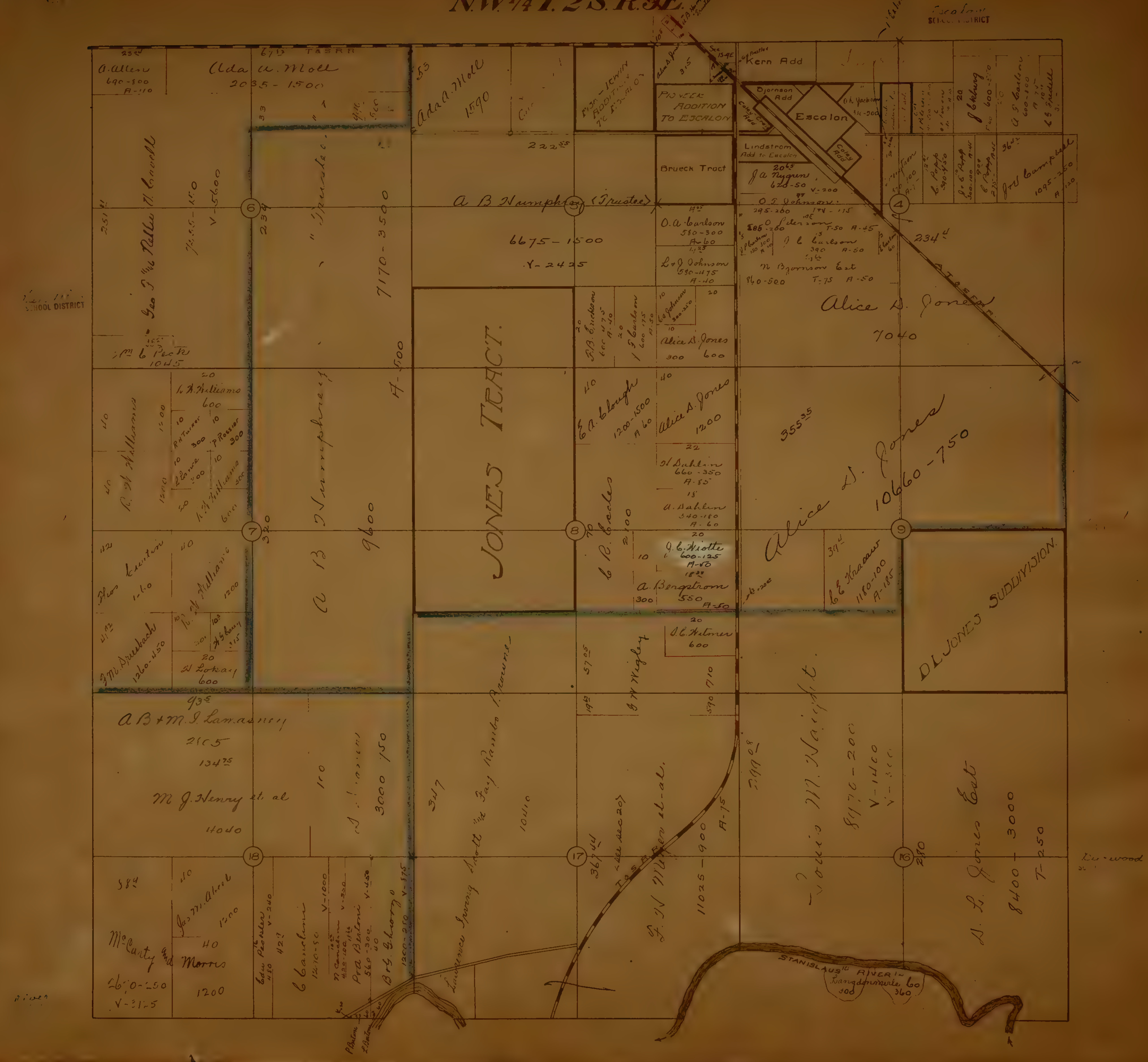
Escalon SCHOOL DISTRICT
SCHOOL DISTRICT
T&SRR
A. Allen 690-800 A-110
Ada A. Moll 2035-1500
Ada A. Moll 1590
Fish-Irwin Addition to Escalon
Pioneer Addition to Escalon
Alice D. Jones 315
Sec 15 9E
Kern Add
Bjornson Add
Coley-Cr. Add
Escalon
Coley Add
O. H. Jackson
Lindstrom Add to Escalon
Brueck Tract
J. A. Nygren 620-50 V-200
J Ekberg 600-550
A. G. Carlson 600-800
L. G. Tindell
J. W. Campbell 1095-250 A-120
C. Papp 390-450
J & C Papp 300-100
C Papp
222.55
A. B. Humphrey (Trustee)
6675-1500
V-2425
Geo. F. & H. Rebbe & Carvell
1255-150 V-5600
7170-3500
A-500
A. B. Humphrey
Mrs C Peck 1045
O. J. Johnson 295-260
O. Peterson T-50 A-45
O. A. Carlson 580-300 A-60
L & J Johnson 580-475 A-40
J. C. Carlson 390 A-50
N. Bjornson Est 860-500 T-75 A-50
Alice D. Jones 7040
234
AT&SF R.R.
F. B. Erickson
J. S. Carlson
C. A. Johnson 300-250
Alice D. Jones 300 600
JONES TRACT.
E. A. Clough 1200-1500 A-60
Alice D. Jones 1200
H. Dahlin 660-350 A-85
A. Dahlin 340-180 A-60
J. C. Wiotte 600-125 A-50
A. Bergstrom 550 A-50
O. C. Hetmer 600
C. R. Eccles 2100
J. W. Wigley
355.35
Alice D. Jones 1060-750
C. E. Krause 1180-100 A-185
D. L. JONES SUBDIVISION.
C. A. Williams 600
R. H. Turner 300
P. Rossier 300
C. Lowe 300
C. A. Williams 600
R. A. Williams 1200
Thos Cureton
C. A. Williams 1200
J. M. Dreesbach 1260-450
A. G. Covey
H. Lokay 600
A. B. & M. I. Lamasney 2165
134.75
M. J. Henry et al 4040
3000-750
Lawrence Irving Scott and Fay Rambo Browne 10410
F. N. Mullen et al. 11025-900 A-75
T&SRR
Louis M. Waight 8470-200 V-1400
A. L. Jones Est 8400-3000 T-250
Jas M. Alcock 1200
McCarty and Morris 2610-250 V-3125
1200
Edw Peckler
C. Canclini 1210-50 V-1000
Pete Bertoni 560-300
Bty. Ghiorzo 1200-250 V-375
P. Bertoni
STANISLAUS RIVER
Langdon-Merle Co 300 360
Riverside
Ripon
6
5
4
7
8
9
18
17
16

NE¼ T. 2 S. R. 9 E.

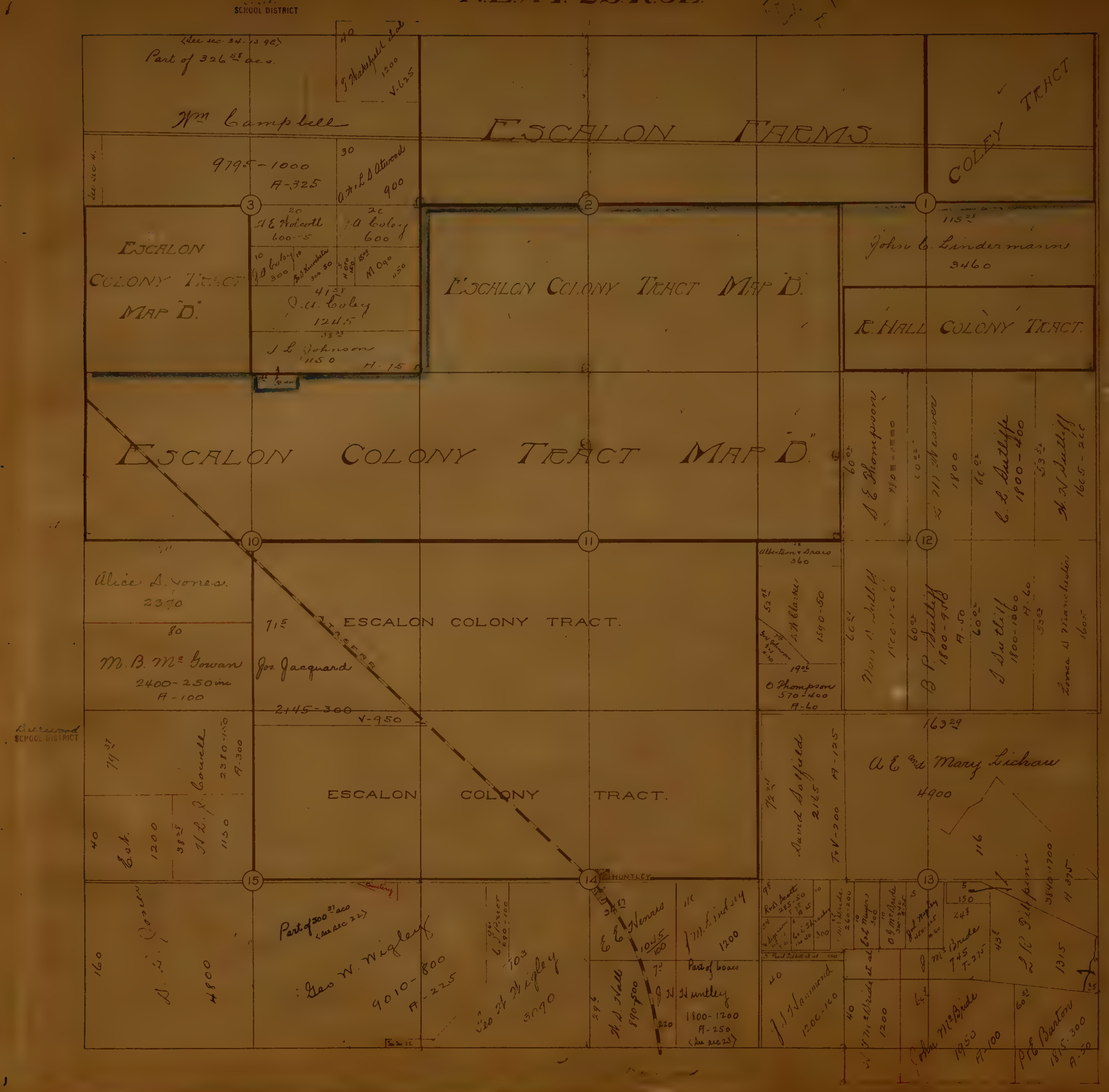
SCHOOL DISTRICT
Part of 326 53/100 acs
(See sec. 34-1 S 9E)
Wm Campbell
9795-1000
A-325
J. Wakefield
1200
V-625
30
A.H. & L.S. Atwood
900
ESCALON FARMS
COLEY TRACT
1
2
3
A.E. Wolcott
600-5
J.A. Coley
600
J.A. Coley
300
M Ogo
ESCALON COLONY TRACT MAP "D".
J.A. Coley
1245
J.L. Johnson
1150
H-75
ESCALON COLONY TRACT MAP "D".
John C. Lindermann
3460
R. HALL COLONY TRACT.
ESCALON COLONY TRACT MAP "D".
S.E. Thompson
C.L. Sutliff
1800-400
H.N. Sutliff
10
11
12
Albertson & Evans
360
Alice L. Jones
2370
80
M.B. McGowan
2400-250 imp
A-100
ESCALON COLONY TRACT.
Jos. Jacquard
2145-300
V-950
A.W. Clarke
1590-50
O Thompson
570-400
A-60
B.P. Sutliff
1800-900
A-50
J. Sutliff
1800-1060
H-60
Louisa W. Manchester
1605
Deerwood
SCHOOL DISTRICT
H.L. Cowell
2380-150
A-300
1200
1150
Est.
ESCALON COLONY TRACT.
163 29/100
A.E. and Mary Lichau
4900
David Sulfield
2165
T-V-200
A-125
15
14
HUNTLEY
13
Cemetery
Part of 300 31/100 acs
(See sec 22)
Geo W. Wigley
9010-800
A-225
Geo W. Wigley
5090
160
4800
E.E. Wenner
1045
100
J.M. Lindsay
1200
Part of 60 acs
J.N. Huntley
1800-1200
A-250
(See sec 23)
H.S. Hall
890-500
Robt Scott
J.J. Hammond
1200-100
J.M. McBride
1200
J. McBride
745
T-275
L.K. Gilpin
3840-1700
H-375
1315
John McBride
1950
A-100
P.E. Burton
1815-300
A-30

S.W.¼ T.2 S. R.9E.

Burwood
SCHOOL DISTRICT

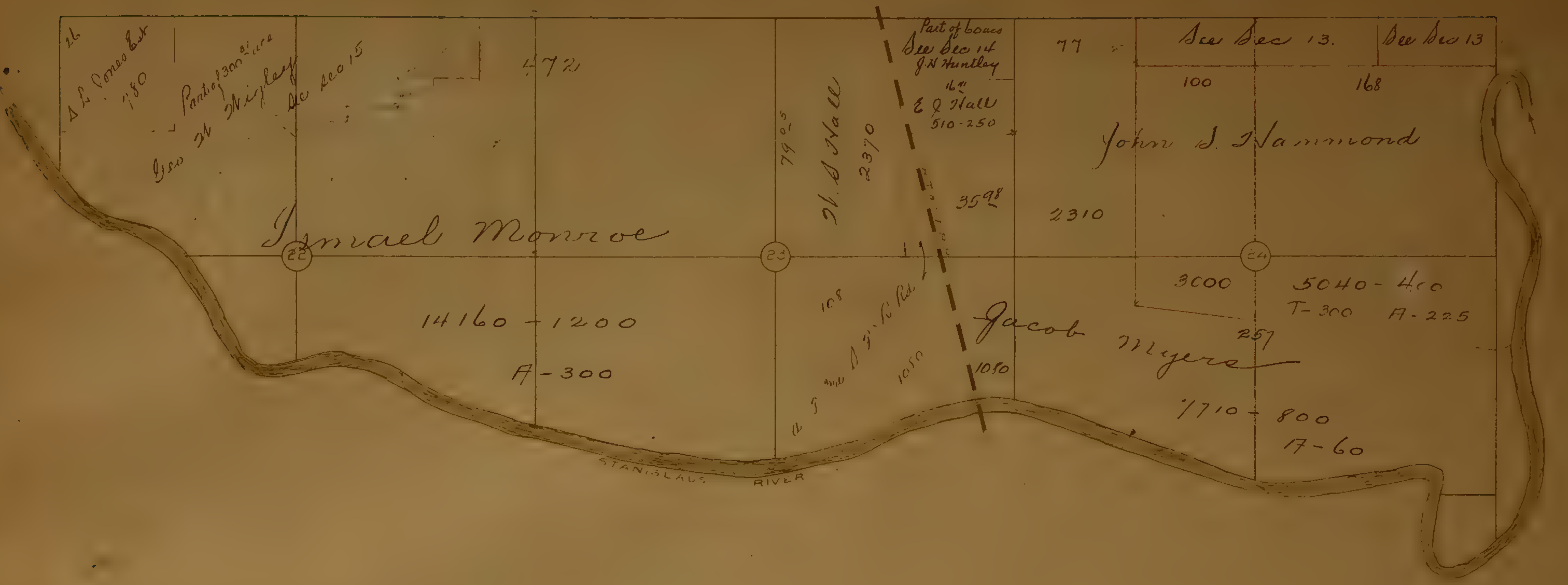
S L Jones Est
780
Part of 300 acre
Geo W Wigley
See Sec 15
472
Ismael Monroe
22
14160 - 1200
A - 300
79.05
W. S Hall
2370
23
108
1050
Part of 60 acs
See Sec 14
J.H Huntley
16
E J Hall
510-250
35.98
1050
77
See Sec 13.
See Sec 13
100
168
John S. Hammond
2310
24
3000
5040 - 400
T - 300
A - 225
Jacob Myers
257
1710 - 800
A - 60
STANISLAUS RIVER

Burwood
SCHOOL DISTRICT

ROAD DISTRICT

Burwood
SCHOOL DISTRICT

S.E.¼ T.2 S. R.9E.

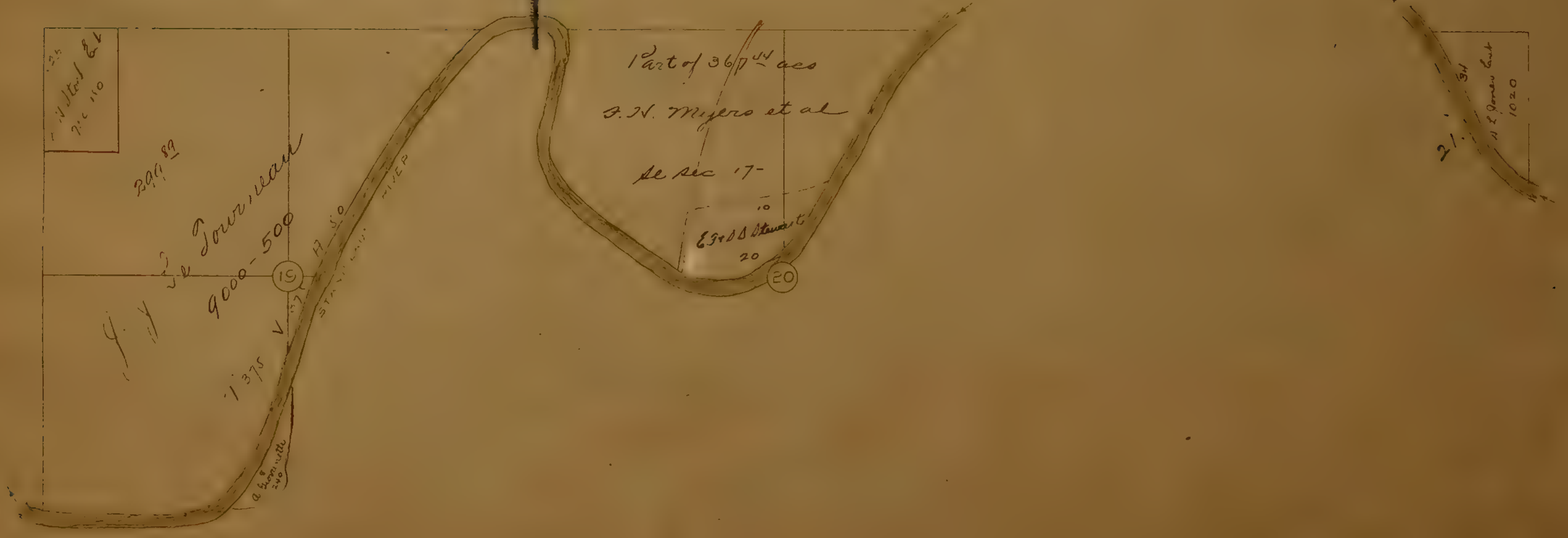
N Steel Est
760 110
299.89
J. J Tourneau
9000 - 500
A 50
19
1375
STANISLAUS RIVER
Part of 3607.54 acs
J. N. Myers et al
See sec 17
10
E J & D D Stewart
20
20
21
S L Jones Est
1020

T.3S.R.1E.

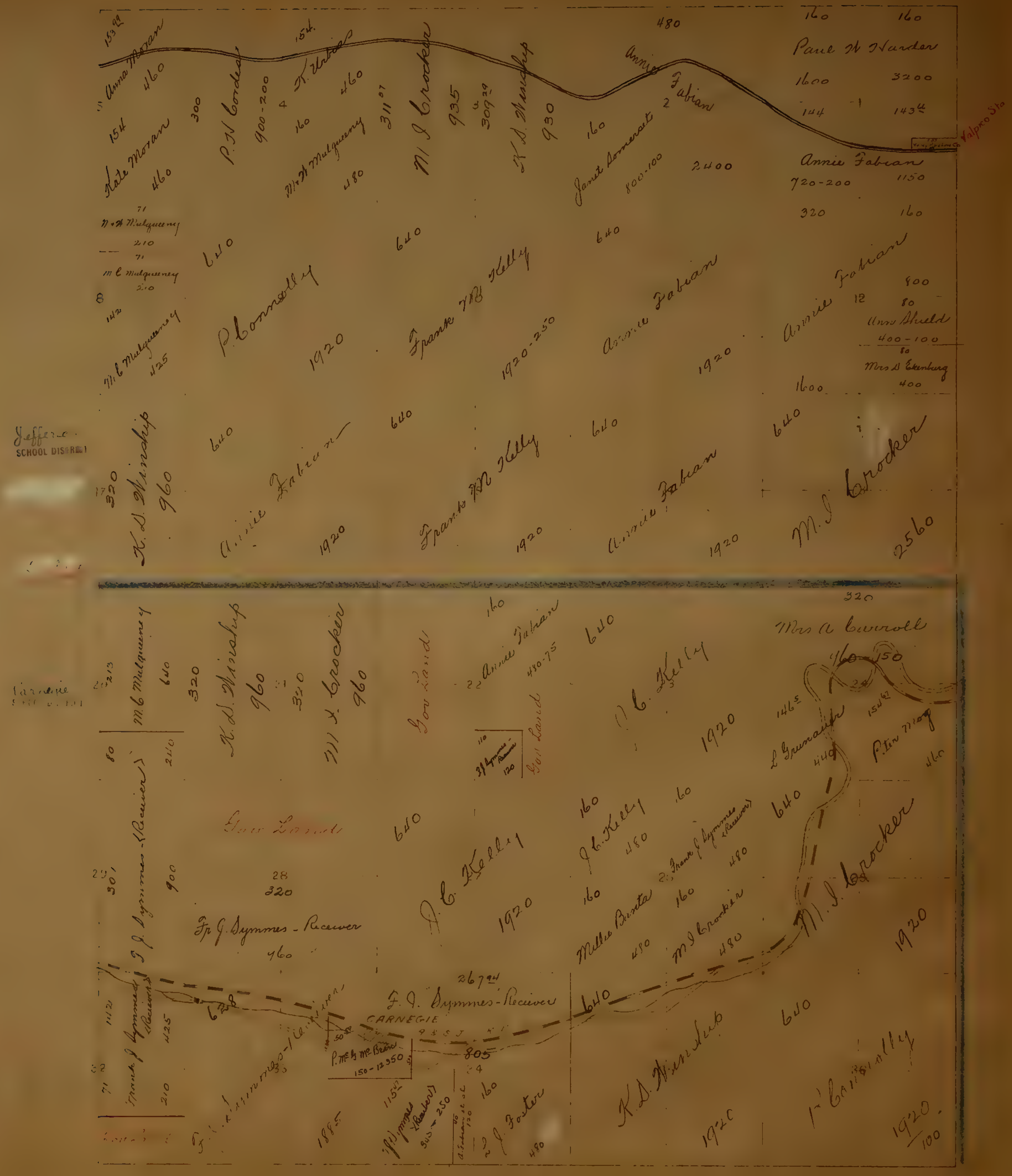
Anna Moran
Kate Moran
P. H. Corde
K. Urbas
M. H. Mulqueeney
M. I. Crocker
K. S. Winship
Annie Fabian
Janet Somerset
Paul H. Harder
M. H. Mulqueeney
M. C. Mulqueeney
P. Connolly
Frank M. Kelly
Annie Fabian
Anna Shield
Mrs D. Ekenburg
K. S. Winship
Annie Fabian
Frank M. Kelly
Annie Fabian
M. I. Crocker
Valparaiso Sta
Jefferson School District
Carnegie School District
M. C. Mulqueeney
K. S. Winship
M. I. Crocker
Gov Land
Annie Fabian
J. C. Kelly
Mrs A. Carroll
L. Gruenalt
P. Lin Moy
Gov Land
F. J. Symmes - Receiver
J. C. Kelly
J. C. Kelly
Millie Burta
Frank J. Symmes Receiver
M. I. Crocker
M. I. Crocker
F. J. Symmes - Receiver
CARNEGIE
P. McG McBean
J. Foster
K. S. Winship
P. Connolly
1920

T.3S.R.5E.

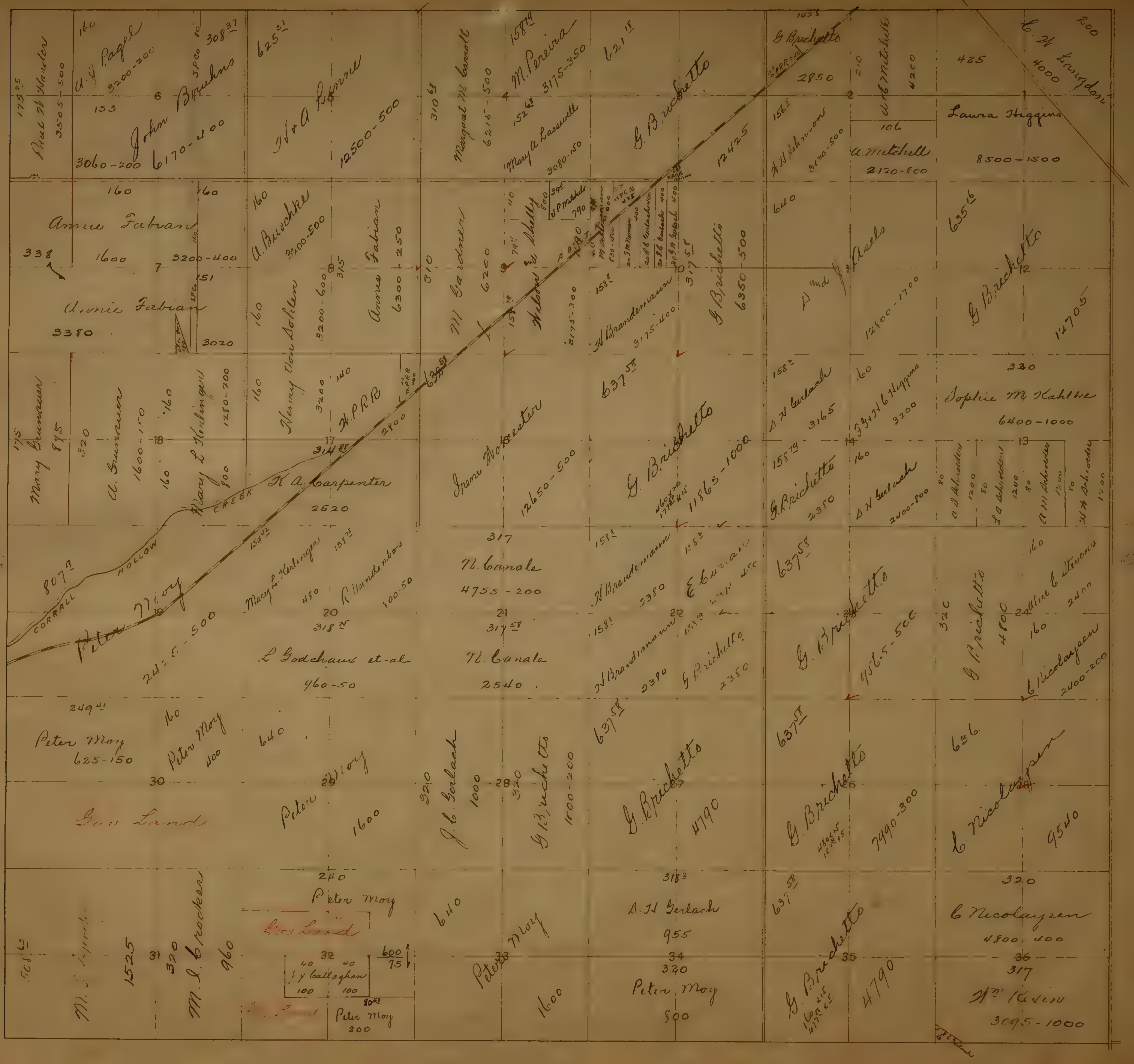
Paul N Harden
3505-500
A. J. Pagel
3200-200
John Bruhns
6170-400
3060-200
308 37
N & A Lynne
12500-500
625 21
Margaret M Carroll
6215-500
M. Pereira
3175-350
Mary A Lasswell
3080-150
G. Brichetto
12425
G Brichetto
2850
A Mitchell
4200
A. H. Johnson
3140-500
A. Mitchell
2120-800
Laura Higgins
8500-1500
C. W. Langdon
4000
425
Annie Fabian
1600
3200-400
338
Annie Fabian
3380
3020
A. Buschke
3200-500
Henry Von Sohlen
3200-600
Annie Fabian
6300-250
M Gardner
6200
Wilson & Shelly
J P Mitchell
A. Brandemann
3175-400
3175-300
G Brichetto
6350-500
P and J Aeels
12500-1700
G Brichetto
12705
Mary Grunauer
875
A. Grunauer
1600-150
Mary L Kerlinger
1280-200
W.P.R.R.
2800
K. A. Carpenter
2620
Irene Worcester
12650-500
637 58
G. Brichetto
11865-1000
A H Gerlach
3165
Fred & C Higgins
3200
Sophie M Kahlke
6400-1000
G. Brichetto
2350
A H Gerlach
2400-800
CORRALL HOLLOW CREEK
807
Peter Moy
2425-500
Mary L. Kerlinger
R. Vandenbos
800-50
N. Canale
4755-200
A Brandemann
2380
E Canale
A Brandemann
2380
G Brichetto
2350
G. Brichetto
4565-500
G Brichetto
4800
Alice E Stevens
2400
C Nicolaysen
2400-200
L Godchaux et-al
960-50
N. Canale
2540
Peter Moy
625-150
Peter Moy
400
640
Peter Moy
1600
Gov Land
J. C. Gerlach
1000
G B Brichetto
1800-200
G. Brichetto
4790
G. Brichetto
7490-300
C. Nicolaysen
9540
Peter Moy
640
Gov Land
M. I. Brocker
1525
M. I. Brocker
960
J. y Callaghan
Peter Moy
200
Peter Moy
1600
A. H Gerlach
955
Peter Moy
900
G. Brichetto
4790
C Nicolaysen
4800-400
Wm Kasin
3095-1000

T.3.S.R.6.E.

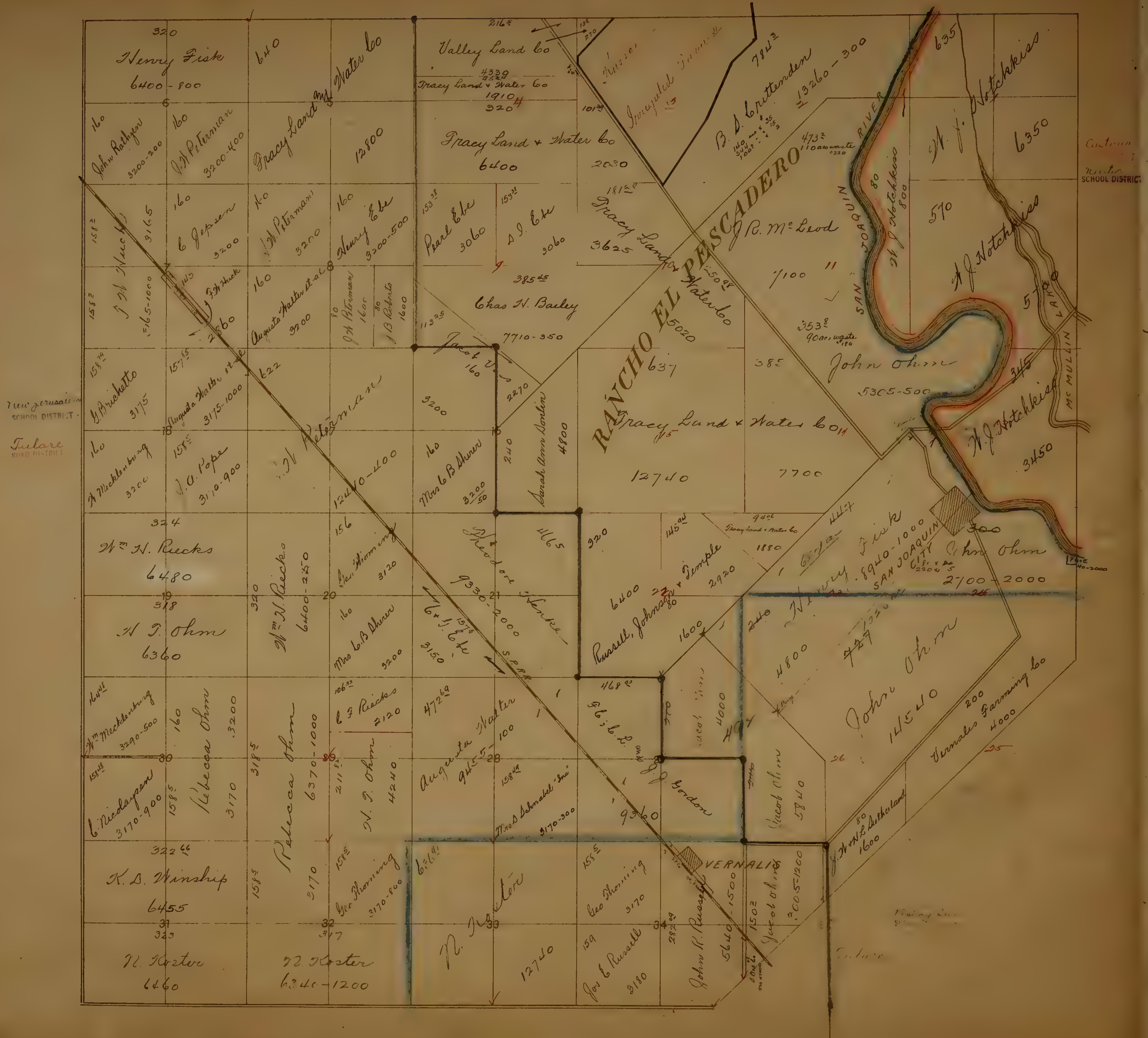

Henry Fisk
6400-800
640
Tracy Land and Water Co
12800
Valley Land Co
Tracy Land + Water Co
1910
320
Tracy Land + Water Co
6400
2030
Irregular Turner
B. S. Crittenden
784
13260-300
John Rathgen
3200-200
J. H. Peterman
3200-400
C. Jepsen
3200
J. H. Peterman
3200
Henry Ebe
3200-500
Pearl Ebe
3060
S. I. Ebe
3060
Tracy Land + Water Co
3625
J. R. McLeod
7100
J. H. Huck
3165-1000
F. H. Huck
2360
Augusta Walter et al
3200
J. H. Peterman
1600
J. B. Roberts
1600
Chas H. Bailey
7710-350
RANCHO EL PESCADERO
5020
John Ohm
5305-500
SAN JOAQUIN RIVER
J. J. Hotchkiss
800
N. J. Hotchkiss
6350
570
A. J. Hotchkiss
5780
N. J. Hotchkiss
3450
LAKE
McMULLIN
G. Brichetto
3175
Augusta Walter et al
3175-1000
622
J. H. Peterman
12440-400
Jacob Vos
160
2270
3200
Mrs C B Shierer
3200
Sarah Ann Donlin
4800
637
Tracy Land + Water Co
12740
7700
H. Mecklenburg
3200
J. A. Pope
3110-900
Wm H. Riecks
6480
Geo Thorning
3120
Theodor Henke
9330-2000
320
Russell, Johnson + Temple
6400
2920
Tracy Land + Water Co
1880
Henry Fisk
8940-1000
SAN JOAQUIN CITY
300
John Ohm
2700-2000
H. J. Ohm
6360
Wm H. Riecks
6400-250
Mrs C. B. Shierer
3200
G + J Ebe
3150
S.P.R.R.
1600
4800
John Ohm
11540
Wm Mecklenburg
3290-500
Rebecca Ohm
3200
C. F. Riecks
2120
Augusta Walter
945-100
F. G. + L. and J. Gordon
9360
Jacob Ohm
4000
Vernalis Farming Co
4000
C. Nicolaysen
3170-900
Rebecca Ohm
3170
Rebecca Ohm
6370-1000
H. J. Ohm
4240
Mrs S Schnabel "Inc"
3170-300
Jacob Ohm
5840
J. H. + N. L. Sutherland
1600
K. D. Winship
6455
Geo Thorning
3170-800
R. Kesten
12740
Geo Thorning
3170
VERNALIS
John R. Russell
5640-1500
Jacob Ohm
3005-1200
Jos E Russell
3180
N. Koster
6460
N. Koster
6340-1200
New Jerusalem SCHOOL DISTRICT
Tulare ROAD DISTRICT
SCHOOL DISTRICT
P.G.+E
40-2000

T. 3 S. R. 7 E.

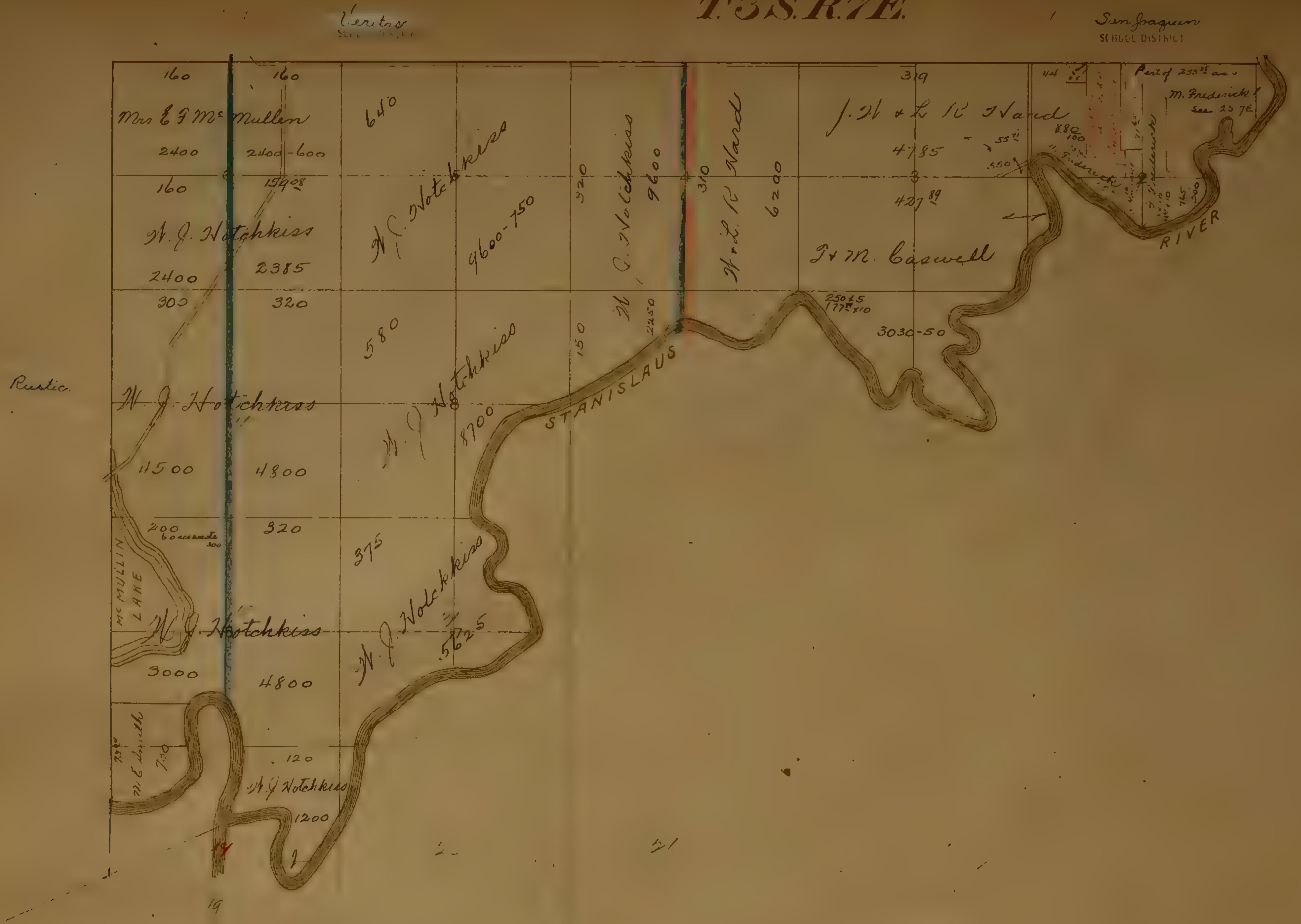
Veritas
SCHOOL DISTRICT
San Joaquin
SCHOOL DISTRICT
Rustic
Mrs E F McMullen
160
160
2400
2400-600
640
W. J. Hotchkiss
W. J. Hotchkiss
160
1990
2400
2385
9600-750
W. J. Hotchkiss
320
9600
310
W & L R Ward
6200
J. W & L R Ward
319
4785
427 89
J & M Caswell
550
880 100
44
Part of 233 acres
M. Fredericks
See 23 7E
M. Fredericks
765
300
RIVER
300
320
580
W. J. Hotchkiss
150
2250
8700
STANISLAUS
250
3030-50
W. J. Hotchkiss
4500
4800
200
60 acres
300
320
375
McMULLIN LAKE
W. J. Hotchkiss
W. J. Hotchkiss
5625
3000
4800
M. E. Lovell
730
120
W. J. Hotchkiss
1200
19

T.4S.R.4E.

Carnegie
SCHOOL DISTRICT

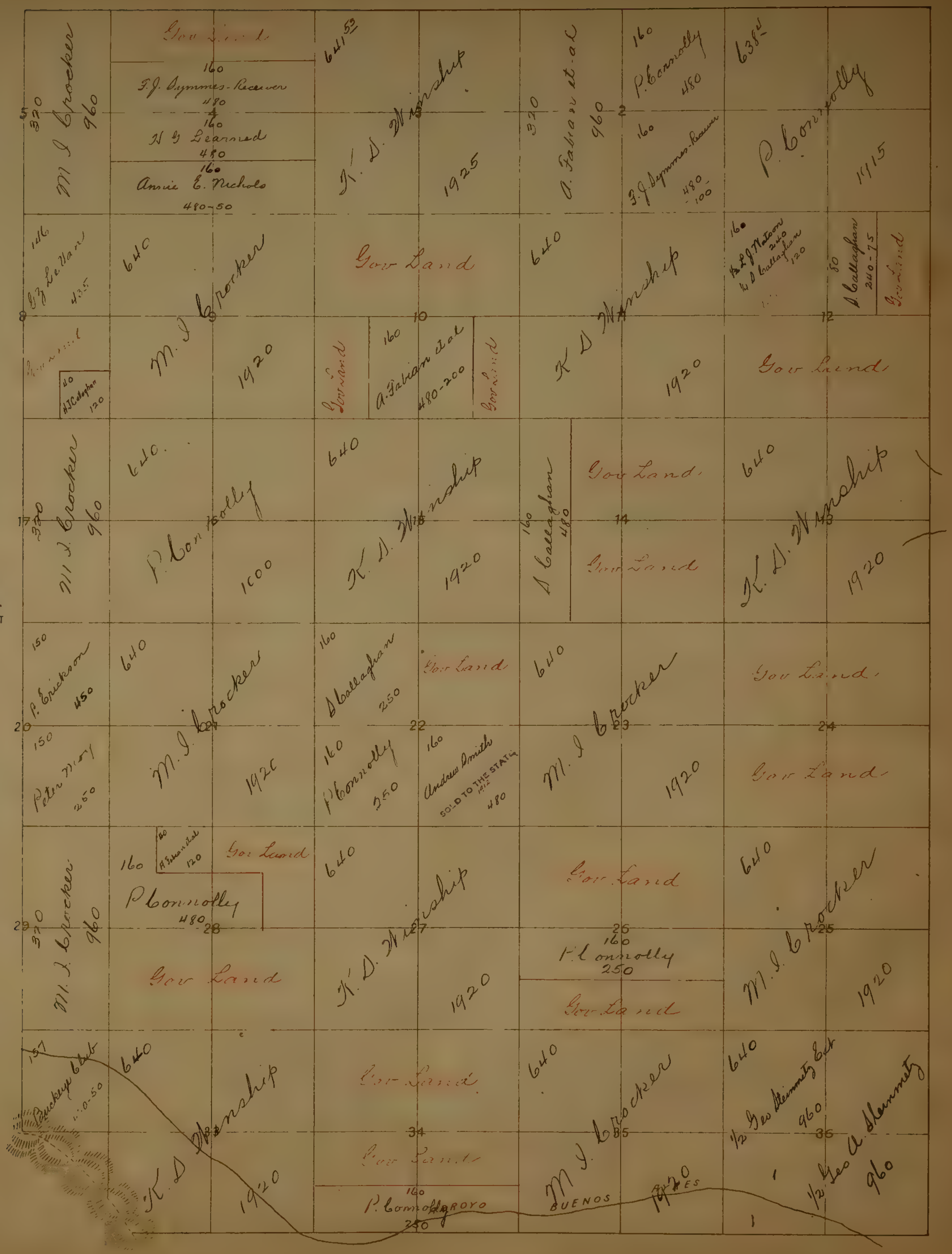
Gov Land
160
F. J. Symmes - Receiver
480
4
160
H. G. Learned
480
160
Annie E. Nichols
480-50
M. I. Crocker
320
960
5
641.53
K. S. Winship
1925
3
A. Fabian et al
320
960
2
160
P. Connolly
480
160
F. J. Symmes Receiver
480
100
638
P. Connolly
1115
1
E. J. LeVan
435
116
640
M. I. Crocker
1920
8
9
10
11
12
Gov Land
640
K S Winship
1920
160
L. J. Watson
240
D Callaghan
120
80
D Callaghan
240-75
Gov Land
Gov Land
40
H. J. Callaghan
120
Gov Land
160
A. Fabian et al
480-200
Gov Land
Gov Land
M. I. Crocker
320
960
17
640
P. Connolly
1600
16
640
K. S. Winship
1920
15
160
D Callaghan
480
Gov Land
14
Gov Land
640
K. S. Winship
1920
13
150
P. Erickson
450
640
M. I. Crocker
1920
160
D Callaghan
250
Gov Land
640
M. I. Crocker
1920
Gov Land
20
21
22
23
24
150
Peter Moy
250
160
P Connolly
250
160
Andrew Smith
SOLD TO THE STATE 1912
480
Gov Land
M. I. Crocker
320
960
29
160
P Connolly
480
40
A. Sohn et al
120
Gov Land
28
Gov Land
640
K. S. Winship
1920
27
Gov Land
26
160
P. Connolly
250
Gov Land
640
M. I. Crocker
1920
25
137
Buckeye Est
1.0-50
640
K. S. Winship
1920
Gov Land
34
Gov Land
160
P. Connolly
250
ARROYO
BUENOS
AIRES
640
M. I. Crocker
1920
35
640
1/2 Geo Steinmetz Est
960
1/2 Geo A. Steinmetz
960
36

T.4S.R.5E.

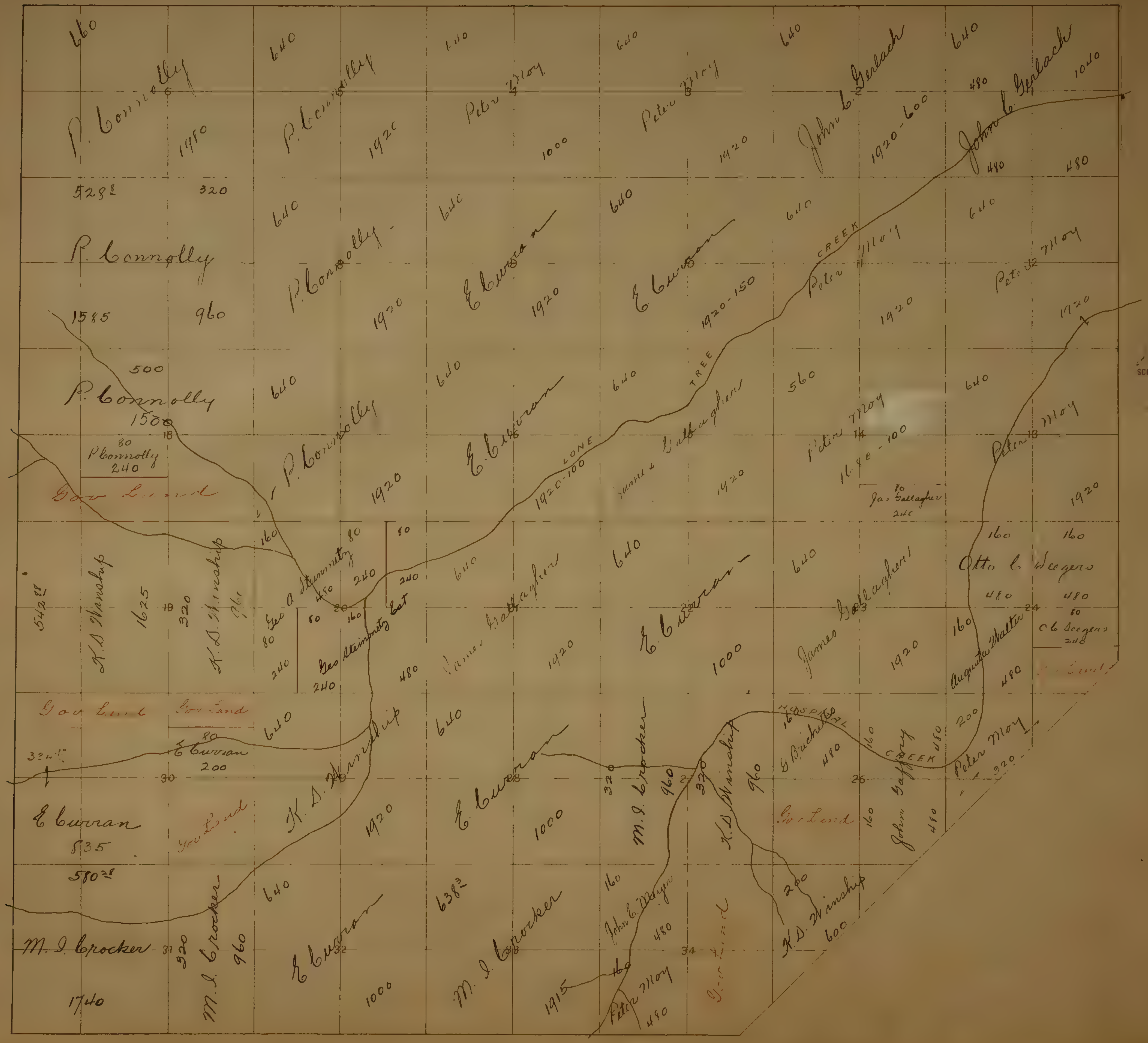
P. Connolly
660
1980
528 82
320
P. Connolly
1585
960
500
P. Connolly
1500
80
P Connolly
240
Gov Land
K S Winship
1625
542 88
320
K. S. Winship
Gov Land
Gov Land
80
E Curran
200
324 10
E Curran
835
Gov Land
580 28
M. I. Crocker
1740
320
M. I. Crocker
960
640
P. Connolly
1920
640
P. Connolly
1920
640
P. Connolly
1920
160
Geo A Steinmetz
80
480
240
80
240
Geo Steinmetz Est
240
80
160
80
240
640
K. S. Winship
1920
640
E Curran
1000
640
Peter Moy
1000
640
E Curran
1920
640
E Curran
LONE
1920-100
640
James Gallagher
480
1920
640
E Curran
1000
638 3
M. I. Crocker
1915
640
Peter Moy
1920
640
E Curran
1920-150
TREE
640
James Gallagher
1920
640
E Curran
1000
320
M. I. Crocker
960
160
John E. Meyer
480
Peter Moy
480
Gov Land
320
K. S. Winship
960
200
K. S. Winship
600
Gov Land
640
John C. Gerlach
1920-600
640
CREEK
Peter Moy
1920
560
Peter Moy
1680-100
80
Jas Gallagher
240
640
James Gallagher
1920
HOSPITAL
CREEK
160
G. Buchette
480
160
John Gaffney
160
480
640
480
John C. Gerlach
1040
480
480
640
Peter Moy
1920
640
Peter Moy
1920
160
160
Otto C. Seegers
480
480
80
O C Seegers
240
160
Augusta Walter
480
200
Peter Moy
320
Gov Land
6
5
4
3
2
1
8
11
12
18
16
14
13
19
20
23
24
30
28
27
26
31
32
33
34

T.4S.R.6E.

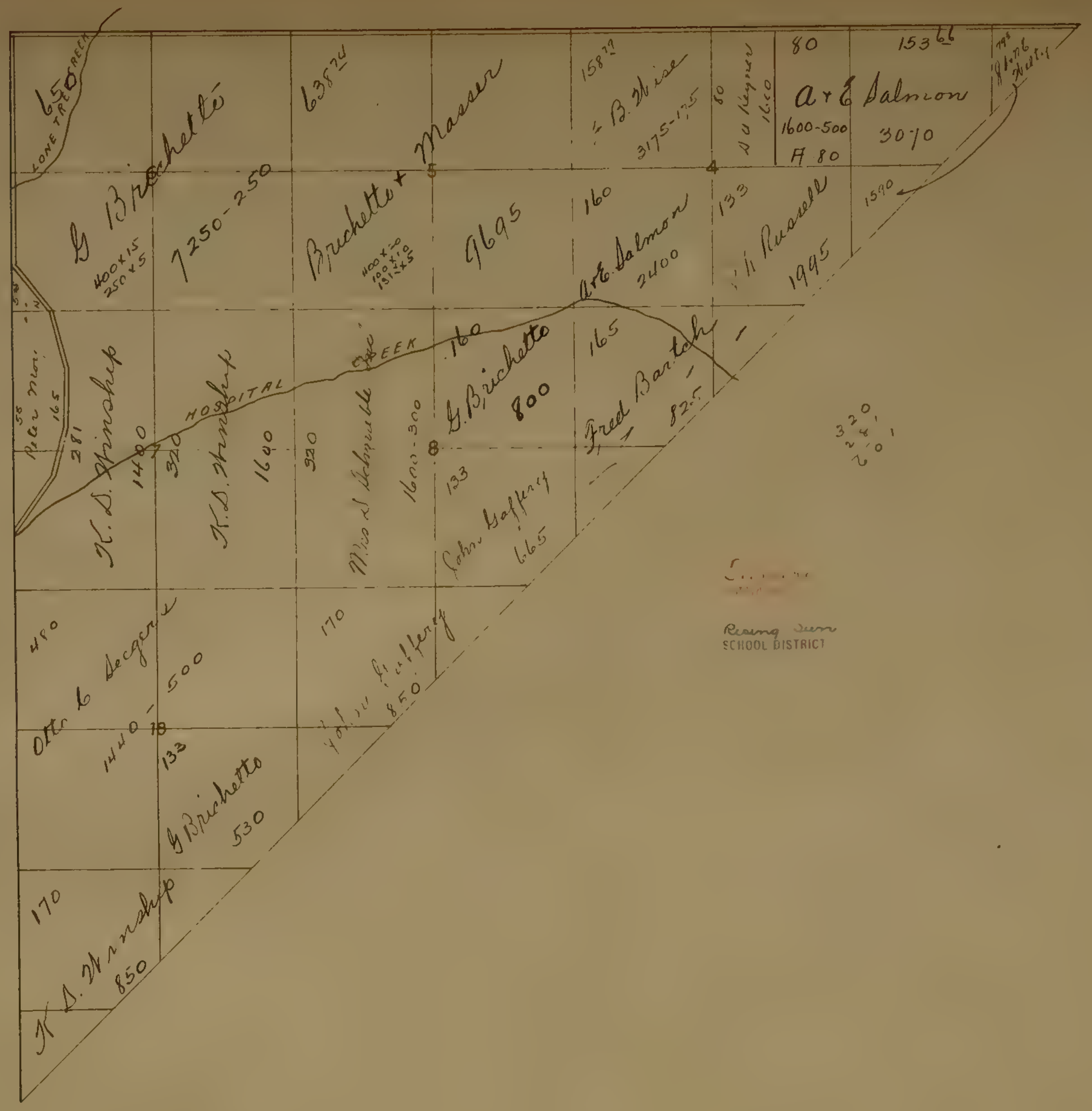
LONE TREE CREEK
650
G Brichetto
400x15
250x5
7250-250
638 24
Brichetto + Masser
400x20
100x10
131 1/2x5
9695
5
158 77
B. Wise
3175-175
80
Keyser
160
80
153 66
A + E Salmon
1600-500
A 80
3070
4
160
A + E. Salmon
2400
133
Russell
1995
1590
HOSPITAL CREEK
55
165
281
K. D. Hinship
1480
320
K. D. Hinship
1640
320
Miss Schippell
1600-300
160
G. Brichetto
800
8
133
John Gaffney
665
165
Fred Bartch
825
480
Otto L. Seegers
500
1440
18
133
170
John Gaffney
850
G Brichetto
530
170
K. D. Hinship
850
320
240
20

Rising Sun
SCHOOL DISTRICT

T.5S.R4E.

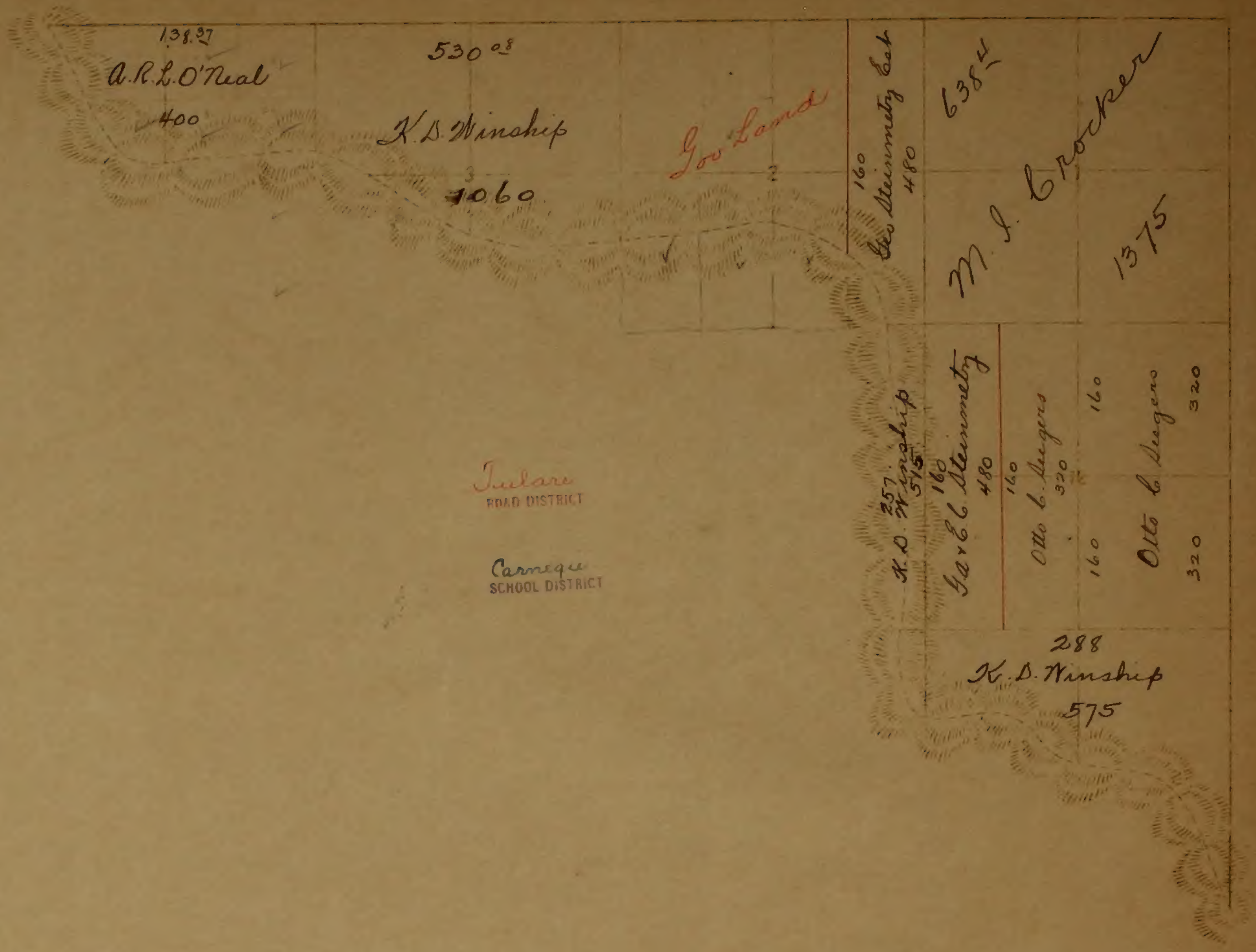
138.37
A.R.L. O'Neal
400
530.08
K.D. Winship
1060
3
Gov Land
2
160
Geo Steinmetz Est
480
638.41
M. I. Crocker
1375
257
K.D. Winship
515
160
Geo E C Steinmetz
480
160
Otto C. Siegers
320
160
160
Otto C. Siegers
320
320
288
K.D. Winship
575

Tulare
ROAD DISTRICT

Carnegie
SCHOOL DISTRICT

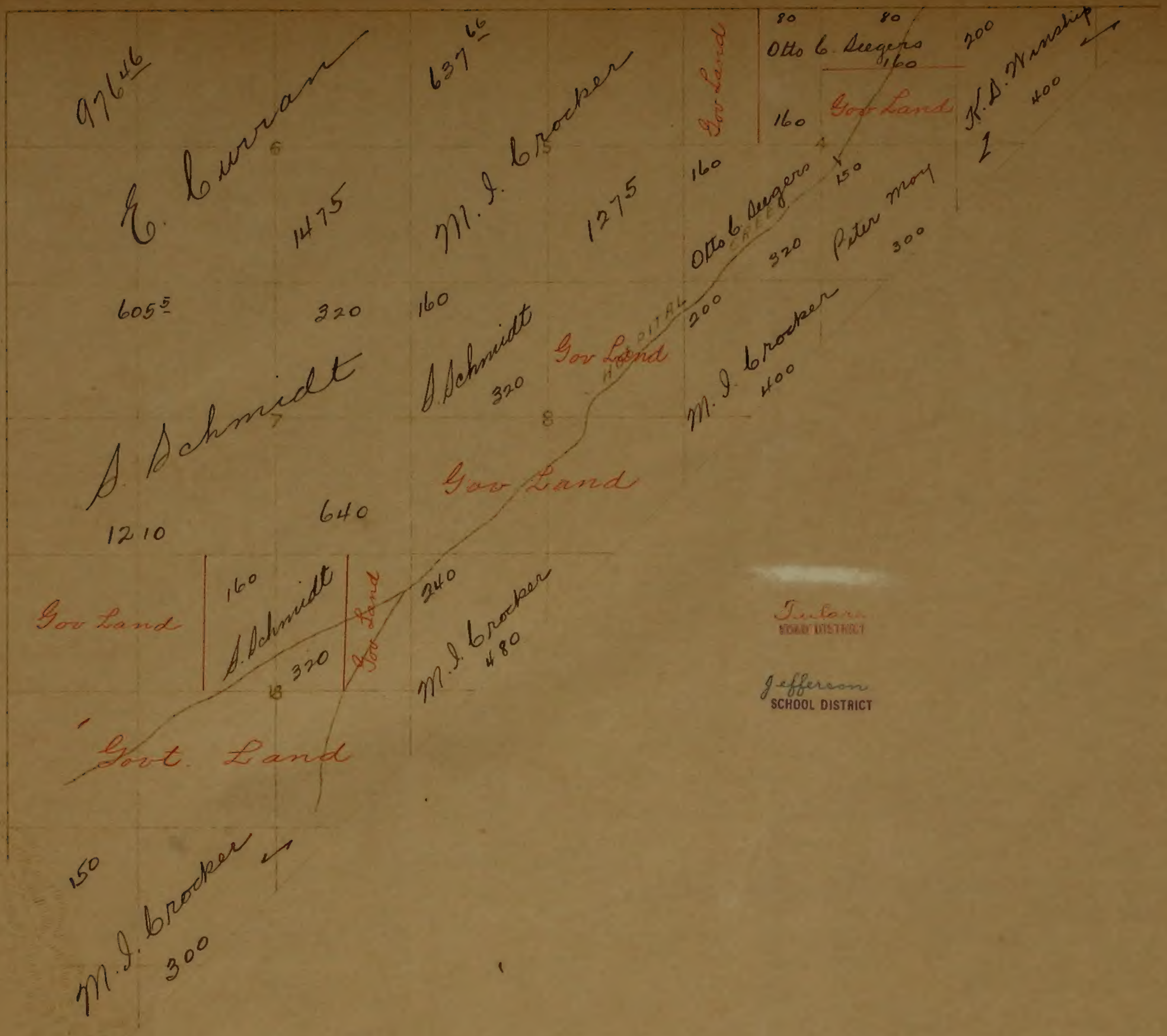
976 46
E. Curran
6
1475
605 5
637 66
M. I. Crocker
5
1275
Gov Land
80
80
Otto C. Seegers
160
200
160
Gov Land
K. D. Winship
400
1
4
160
Otto C. Seegers
150
320
Peter Moy
300
CREEK
CAPITAL
200
M. I. Crocker
400
320
160
S. Schmidt
S. Schmidt
320
Gov Land
7
8
Gov Land
1210
640
Gov Land
160
S. Schmidt
320
Gov Land
240
M. I. Crocker
480
18
Govt. Land
150
M. I. Crocker
300

Tulare
ROAD DISTRICT

Jefferson
SCHOOL DISTRICT

County Plats
1916